



中国交通通信信息中心

[www.cttic.cn](http://www.cttic.cn)

# Overview of BeiDou/GPS Applied in Road Transportation

## Li Jing

China Transport Telecommunication & Information Center(CTTIC)  
Ministry of Transport of the People's Republic of China

ICG 7 11/5/2012



**1、** Current status of vehicle monitoring system

**2、** The usage of BD/GPS in vehicle monitoring system

**3、** The future of the high precision GNSS applied in vehicle monitoring system

## → Overview of Chinese Road Transportation

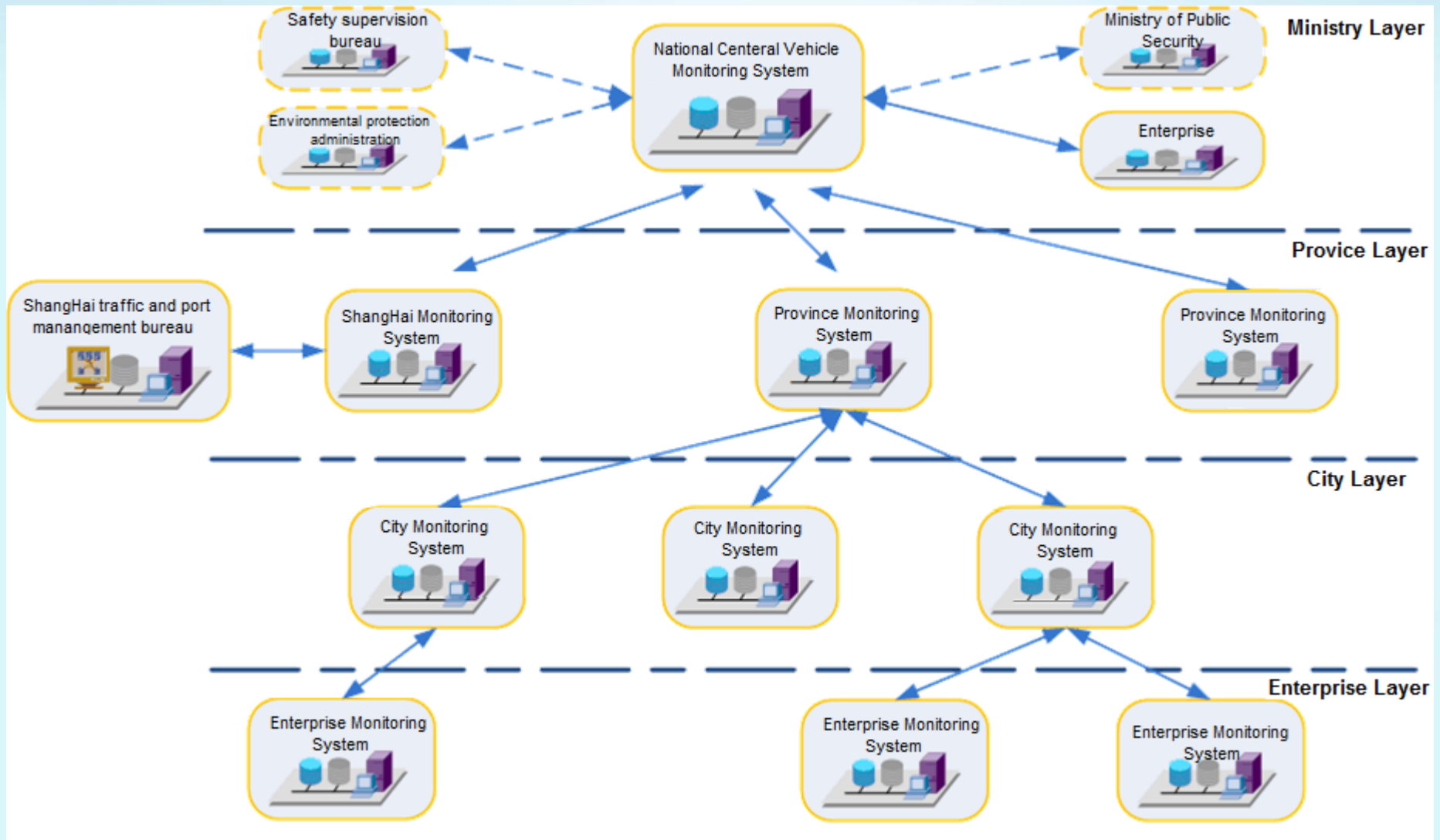
Status of road transportation in 2011:

- Vehicles: **219** millions
- Commercial vehicles: **12,637,500** vehicles, which includes **630,500** dangerous goods transport vehicles, and **268,300** large-scale passenger buses.
- Traffic mileages: **4,106,400** km
- Volume of passenger traffic: **332,862,000,000** times
- Volume of freight : **28,201,000,000** tons

Data source: Ministry of Transport of the People's Republic of China, Analysis report of road and river transportation in 2011.

[http://www.mot.gov.cn/zizhan/siju/guihuasi/tongjixinxi/niandubaogao/201204/t20120425\\_1231653.html](http://www.mot.gov.cn/zizhan/siju/guihuasi/tongjixinxi/niandubaogao/201204/t20120425_1231653.html)

# → Vehicles Monitoring System



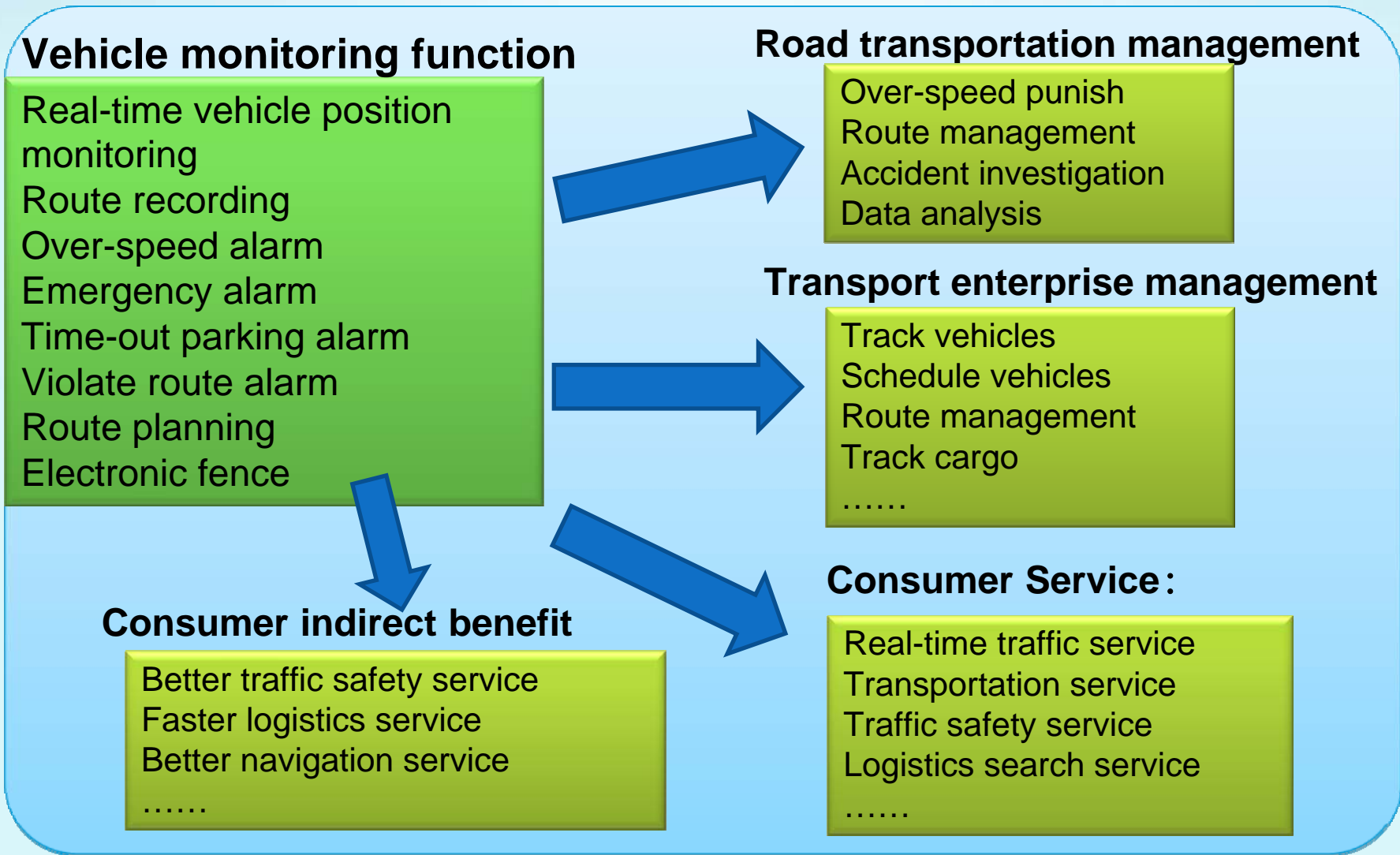
## → Vehicle Position Monitoring

- There are **1.5 million** vehicles in the central control system. All the dangerous or important vehicles are monitored by the system nationwide.

➔ NetworkStatus
<b>Basic Information</b>
Platform Numbers: 31
Total Vehicles: 1403114
Online Vehicles: 370211
<b>Dangerous Vehicles Information</b>
Total Vehicles: 492623
Total Online Vehicles Per Day: 197291
Online Vehicles: <b>148064</b>



# → Functionality of vehicle monitoring system



1、 Current status of vehicle monitoring system



2、 The usage of BD/GPS in vehicle monitoring system

3、 The future of the high precision GNSS applied in vehicle monitoring system



## Key transportation monitoring demonstration system

- The Ministry of Transport of the People's Republic of China initiated BD/GPS application demonstration project “Key transportation monitoring demonstration system” on 24/10/2011.





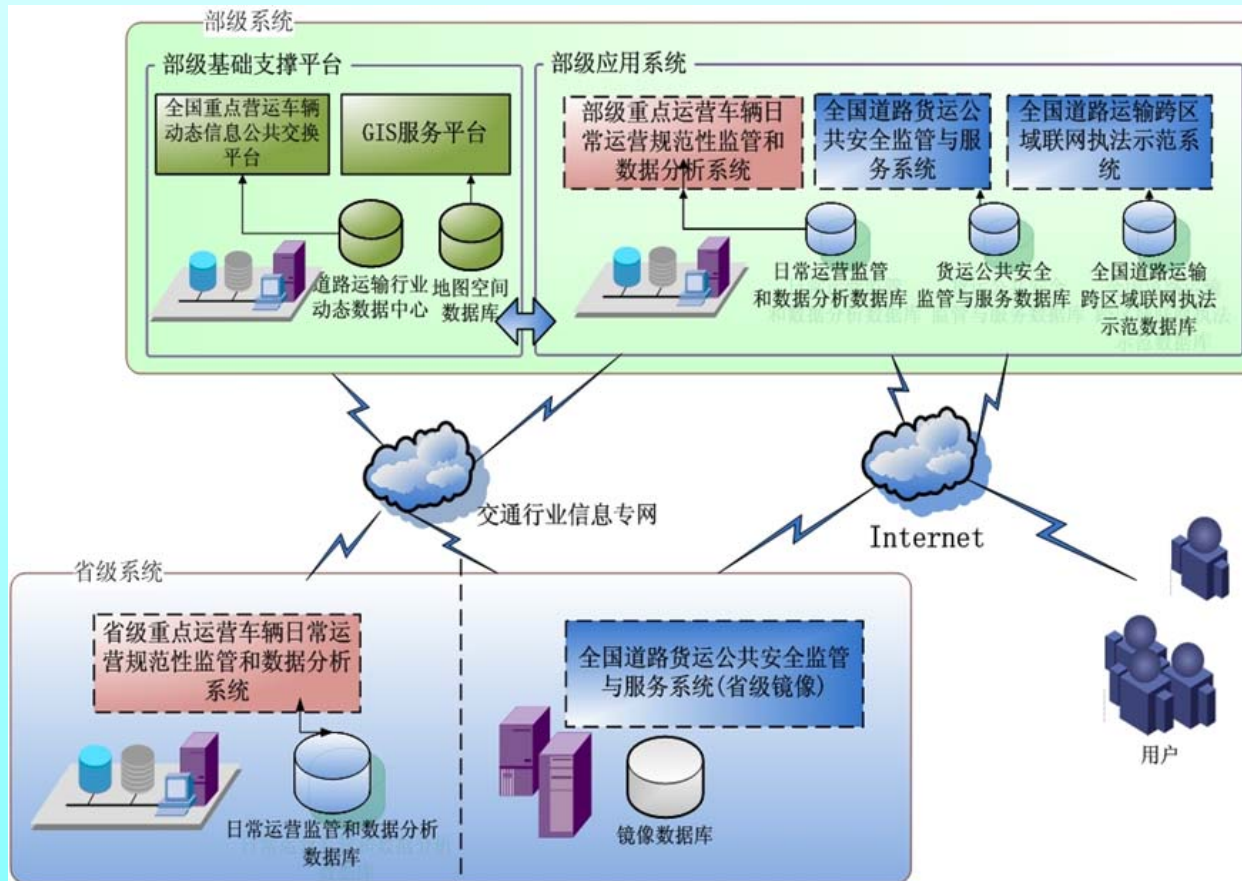
## → Purpose of the project: promote GNSS terminal device

- The demonstration project will install 80 thousand BD/GPS terminal devices to vehicles and 2 thousand BD/GPS Law enforcement terminals to foster the BD/GPS market.

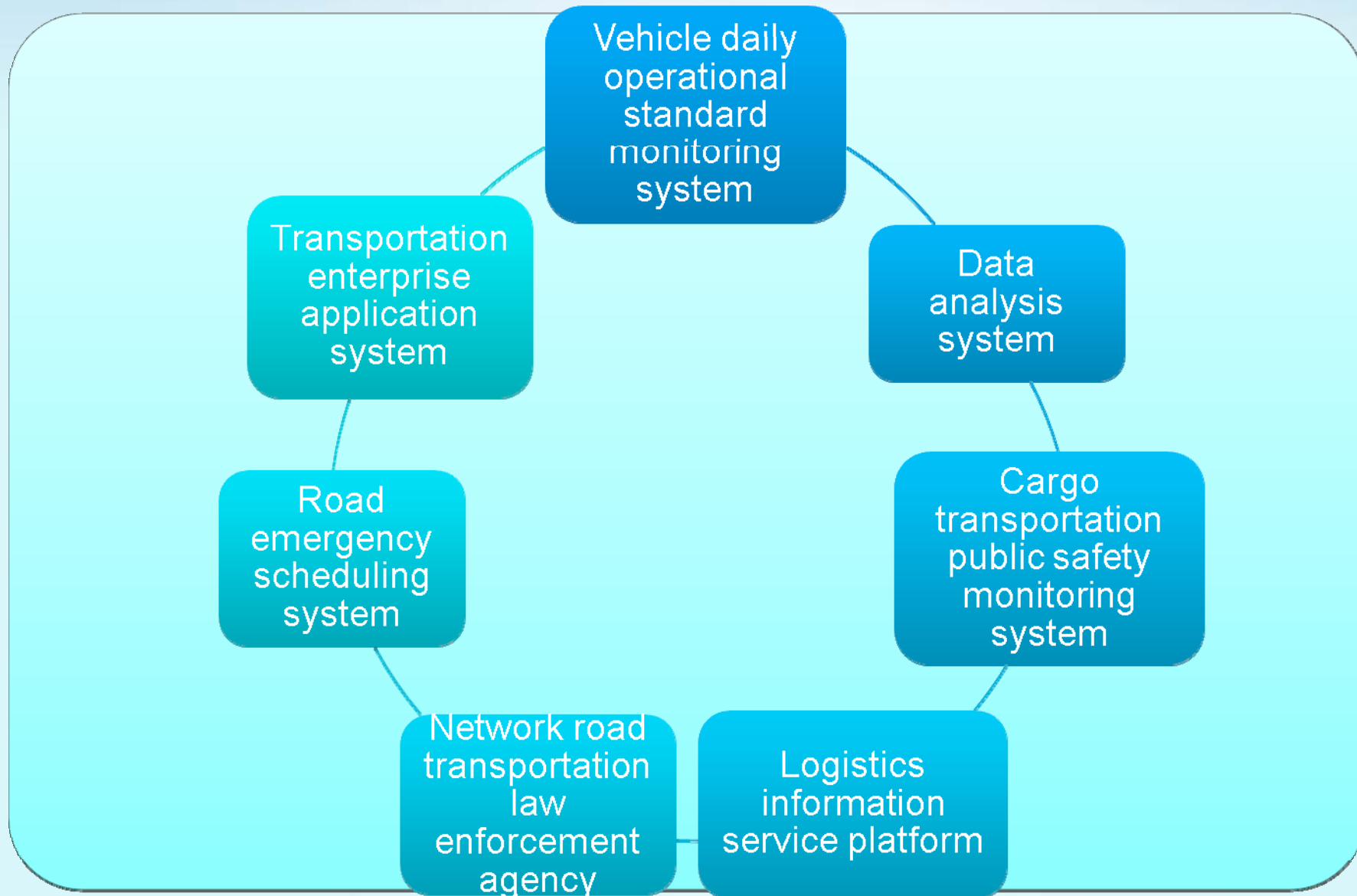


→ Purpose of the project: Improve road transportation service and management

- Build the vehicle monitoring system, improve the road transportation service and management.



## → Transportation service and management system



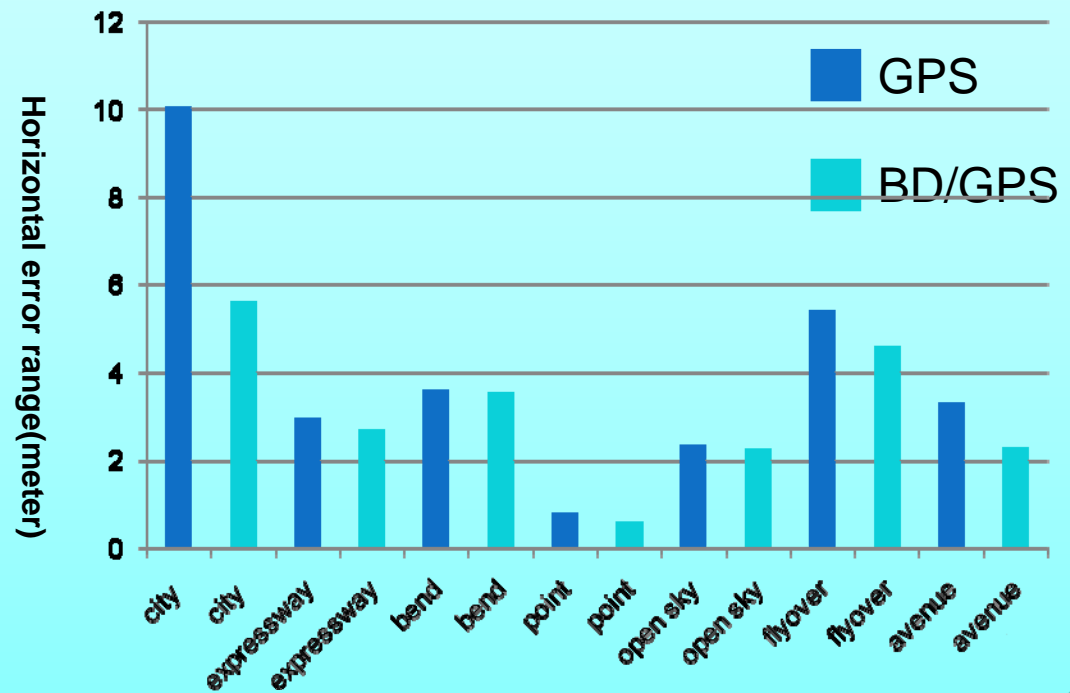

## → BD/GPS terminal assessment

- Feasibility Assessment: 59 testing terminal devices were installed on the vehicles from Oct. 2011. Each device include 4 BD/GPS modules and 1 GPS module was operated under long-term, real, and complicated environment. Based on the testing result, **the BD/GPS module are available.**



## → BD/GPS terminal assessment

- **Horizontal accuracy assessment:** Jan/2012, The result of the accuracy comparison testing between BD/GPS and GPS under 7 scenes at GuangZhou shows that the BD/GPS is a little better than GPS, especially in the urban canyon area.



## → Current project status

Terminal device testing and system design are finished, the project will be finished in 2013, it will achieve the following items:

- ✓ Foster and improve the BD/GPS terminal devices in vehicle commercial market
- ✓ Improve the quality of the terminal device
- ✓ Enrich the service and functionality of the monitoring system
- ✓ Data mining the vehicle position data



## → Standardize and improve the Policy

- **Standardize the vehicle monitoring terminal device**

JT/T 794—2011 Specification of satellite position system for road transport vehicles

JT/T 808—2011 Specification and data format of end device satellite position system for road transport vehicles

JT/T 809—2011 Specification of satellite position system for the monitoring system


- **Plan and Policy**

Heavy truck left factory must install the monitoring device

All the dangerous or important carrier vehicles should install the monitoring device by 2015

1、 Current status of vehicle monitoring system

2、 The usage of BD/GPS in vehicle monitoring system

 3、 The future of the high precision GNSS applied in vehicle monitoring system



## → Future Requirement: Monitoring fine-granularity driving behavior

- Satellite navigation monitoring system can prevent the accident in some extent. But the current system can only monitor the route and speed, it can not monitor the detail of the driving behavior.



→ **Future Requirement: Navigation ability under extreme condition**

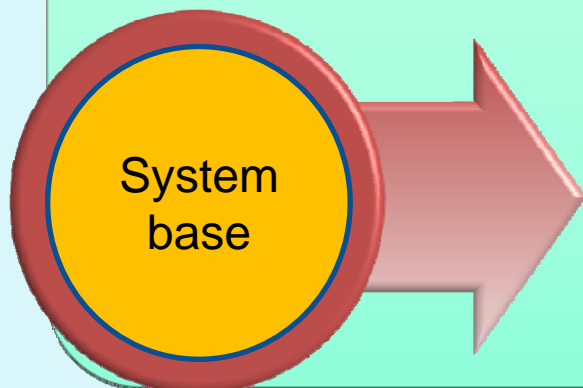
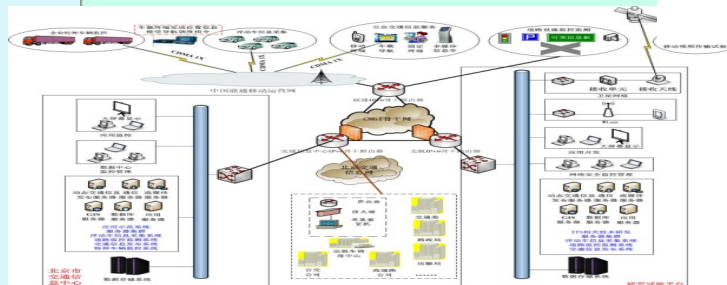
Vehicle navigation terminal is widely in the market, and its main functionality is still route planning, it is almost useless under extreme weather and other emergencies.



→ Develop the application of high precision GNSS



- Implement high precision navigation
- Unify communication and navigation
- Merge the navigation information and the vehicle information



- Build high precision digital map
- Build land-based GNSS enhance system with high resolution, low cost, and stable running
- Build real-time information broadcasting system and vehicle monitoring system based on high precision position system.

## Conclusion:

- Significant benefit from satellite navigation system used in road transportation
- The usage of BD/GPS in road transportation area will formulate the market and increase the benefit, promote the vehicle monitoring system to the public
- High precision GNSS will bring a significant change in road transportation area, and will ensure public transportation's safety.

# Thank you for your attention!

**Li Jing**

**China Transport Telecommunication & Information Center  
(Email : [lijing@cttic.cn](mailto:lijing@cttic.cn))**