

# **USA Space Debris Environment, Operations, and Research Updates**

**J.-C. Liou, PhD**

**Chief Scientist for Orbital Debris**

**National Aeronautics and Space Administration**

**U.S.A.**

54<sup>th</sup> Session of the Scientific and Technical Subcommittee  
Committee on the Peaceful Uses of Outer Space, United Nations  
30 January – 10 February 2017, Vienna



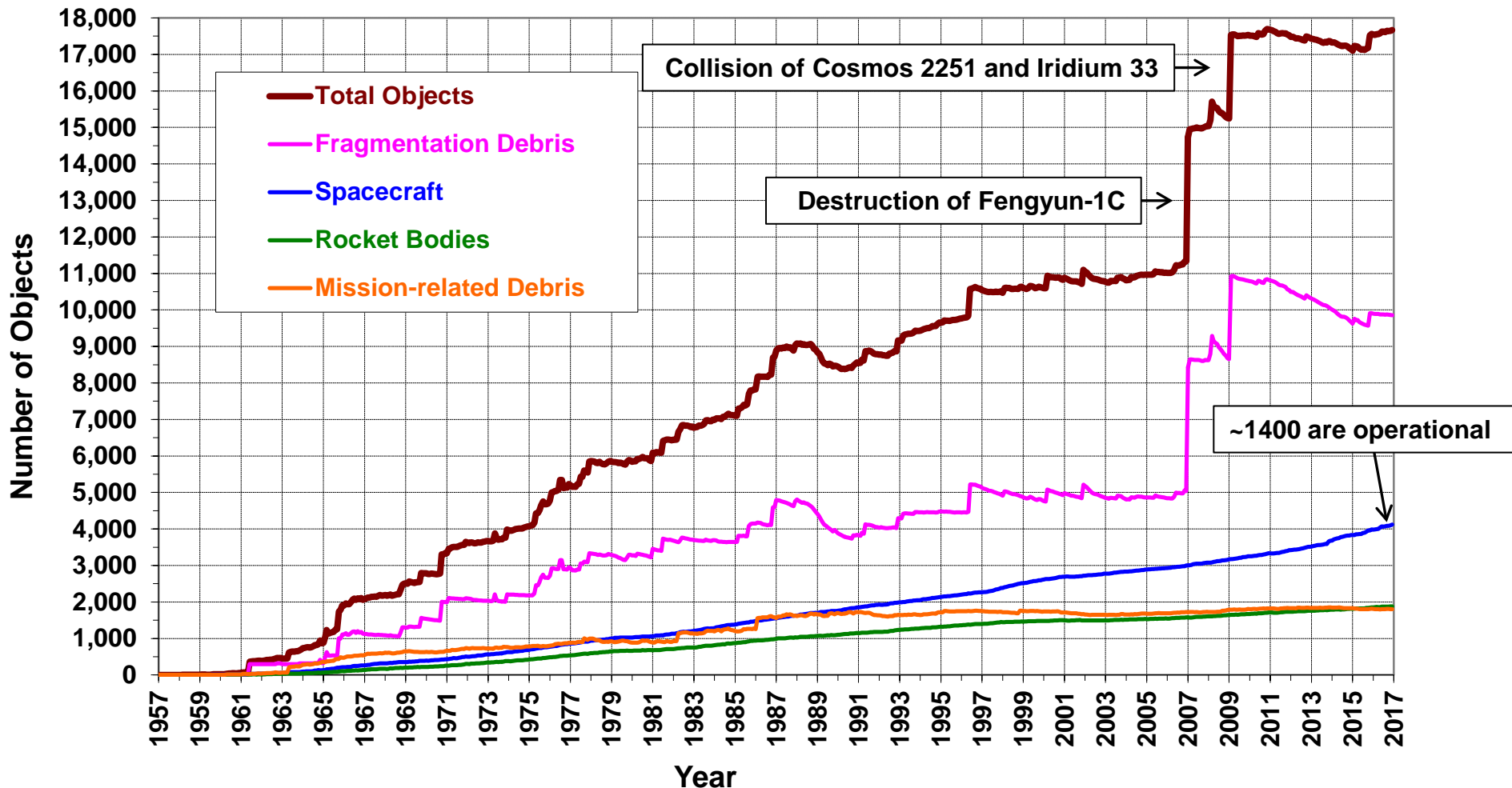
# Presentation Outline


- **Earth Satellite Population**
- **Space Missions in 2016**
- **Satellite Fragmentations**
- **Collision Avoidance Maneuvers**
- **Satellite Reentries**
- **NASA CubeSat Study and SDS Development**



# Evolution of the Cataloged Satellite Population

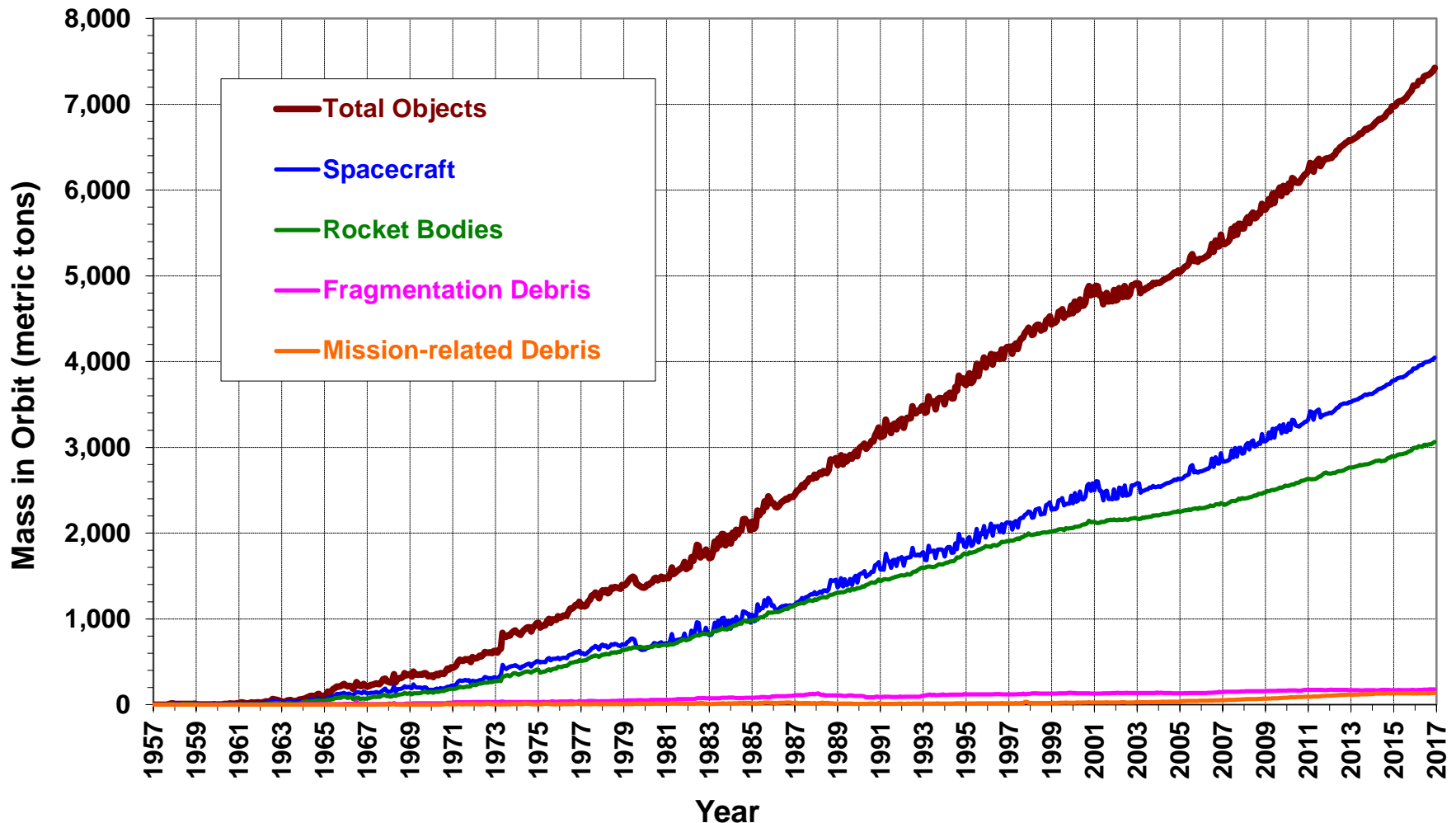
- According to the U.S. Satellite Catalog, the number of 10 cm and larger objects in Earth orbit increased slightly in 2016.





# Mass in Near-Earth Space Continued to Increase

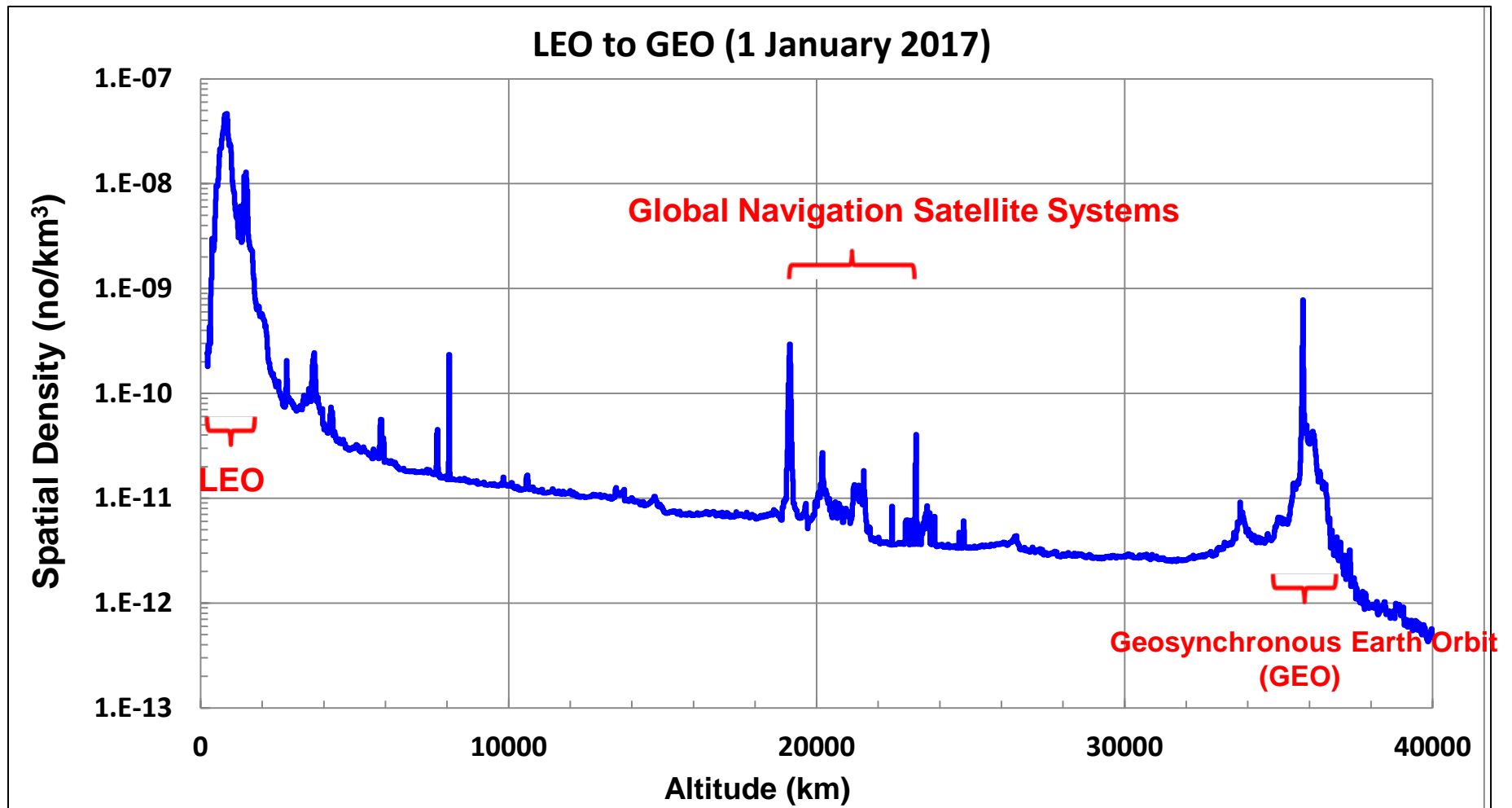
- The material mass in Earth orbit continued to increase and exceeded 7400 metric tons in 2016.





# Distribution of the Cataloged Objects, LEO-to-GEO

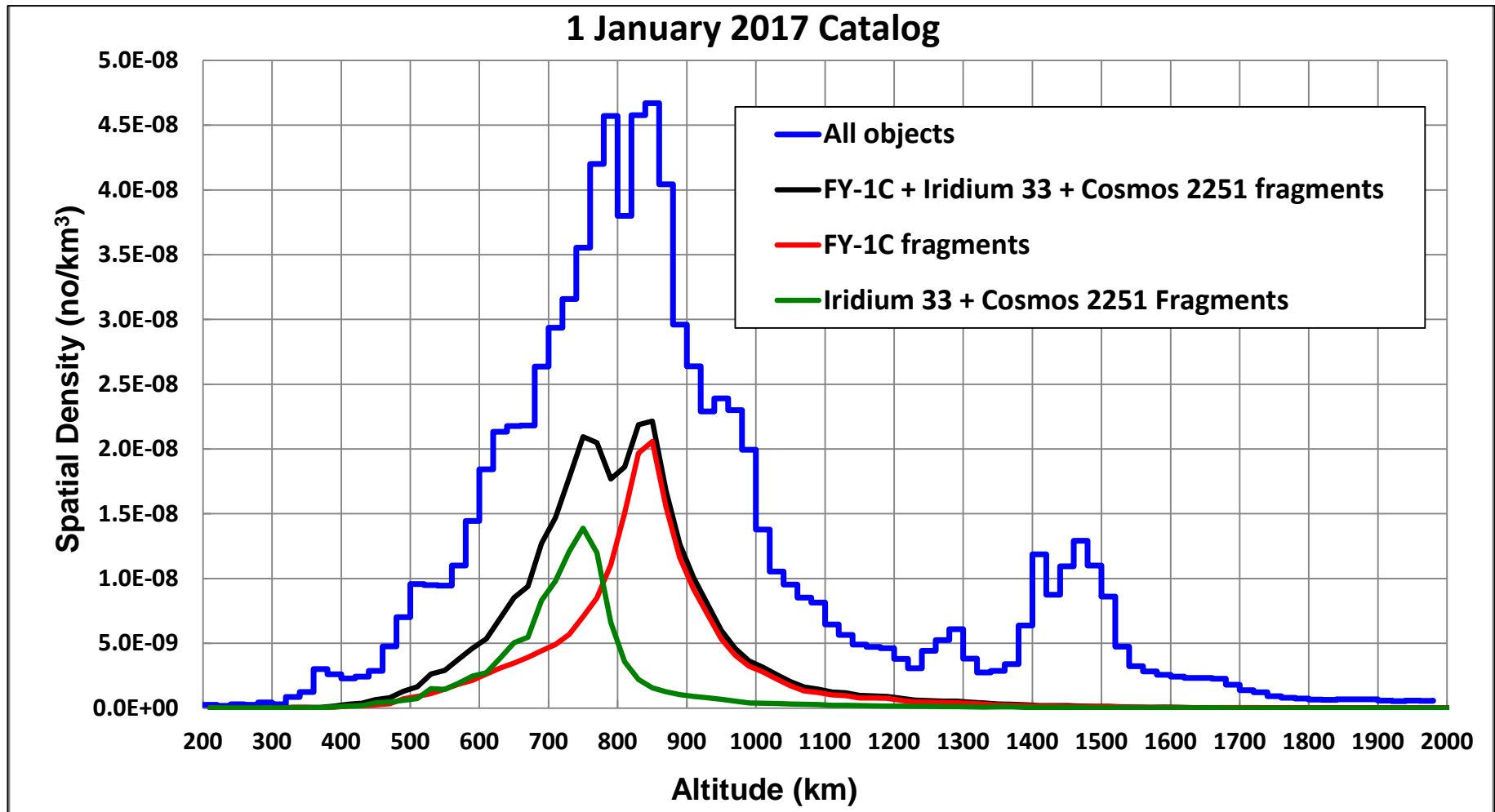
- The low Earth orbit (LEO, the region below 2000 km altitude) has the highest concentration of the cataloged objects.





## Distribution of the Cataloged Objects in LEO

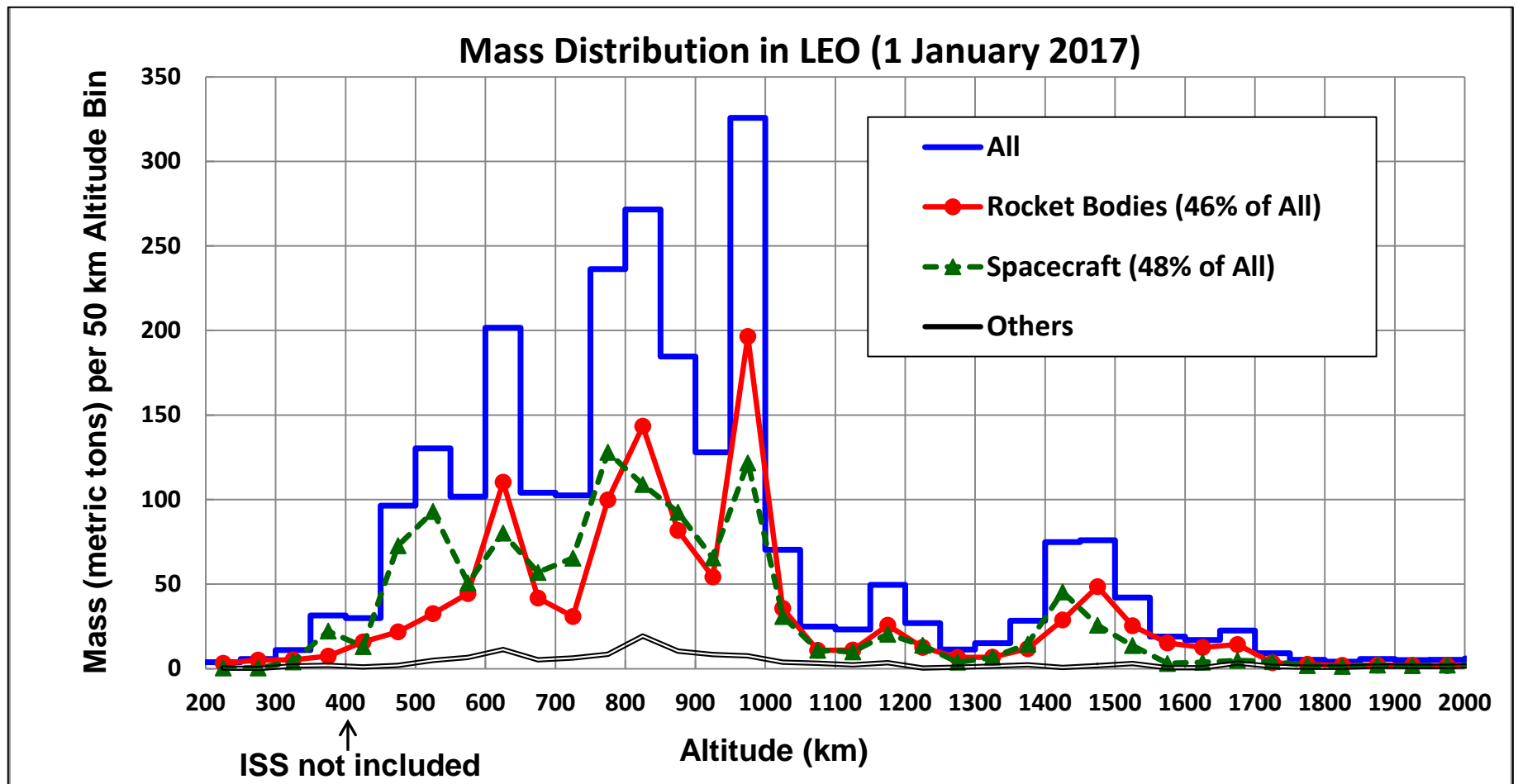
- The LEO population is still heavily influenced by fragments from Fengyun-1C (FY-1C), Iridium 33, and Cosmos 2251.





## Mass Distribution in LEO

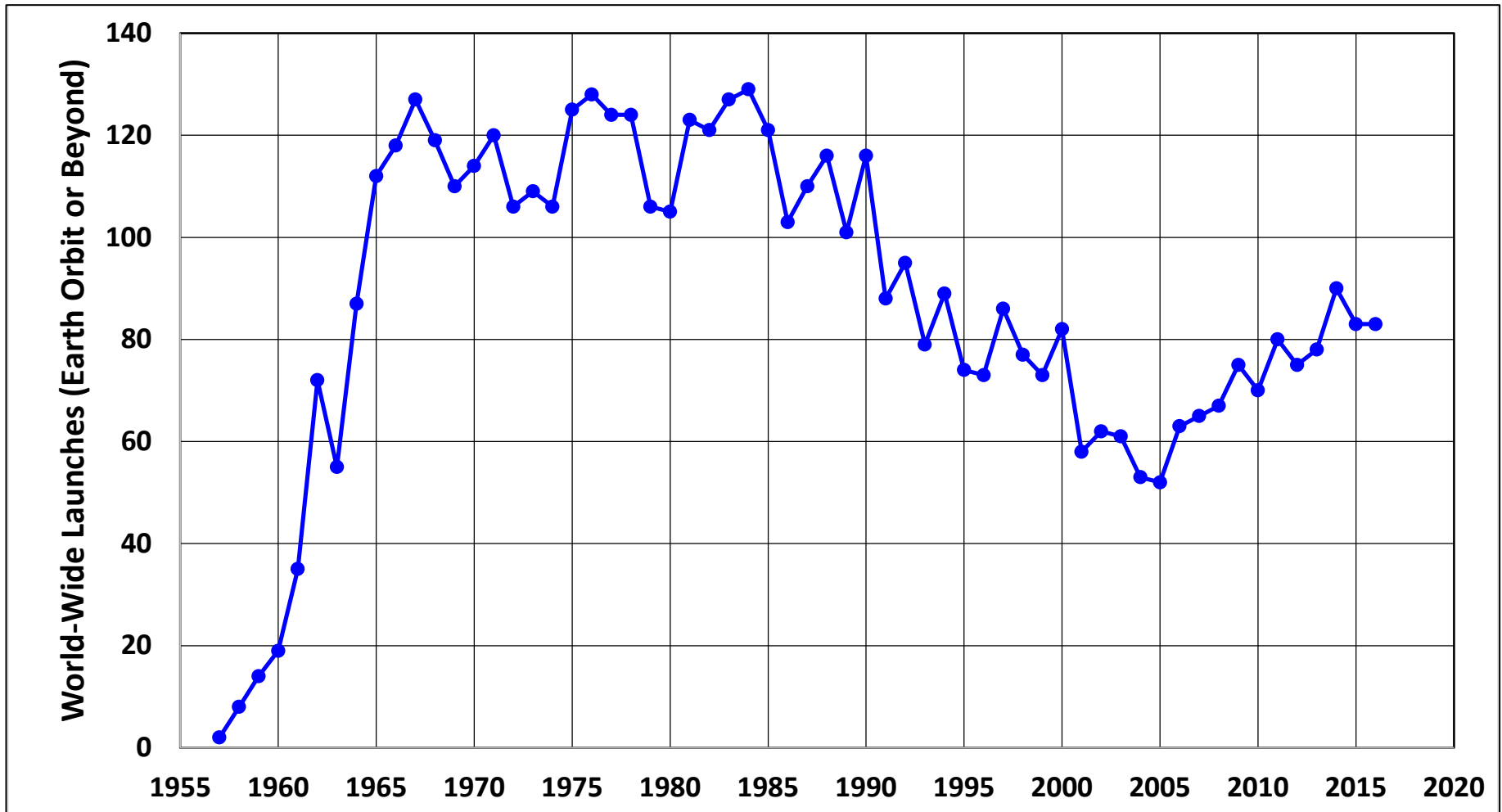
- Mass distribution is dominated by rocket bodies and spacecraft. The proposed mega-constellations, consisting of thousands of ~150-kg class spacecraft, will dramatically change the landscape in LEO.





## Worldwide Space Activity in 2016

- A total of 83 space launches placed more than 150 spacecraft into Earth orbits during 2016, following the trend of increase over the past decade.







## Satellite Fragmentations During 2016

- **Twelve minor satellite fragmentations were detected by the U.S. Space Surveillance Network during 2016. None of them contributed large numbers of long-lived debris to the near-Earth environment.**

Common Name	International Designator	Perigee Altitude (km)	Apogee Altitude (km)	Detected Debris	Cause
Breeze-M R/B	2015-075B	33,484	35,730	6	Unknown
Astro-H (Hitomi)	2016-012A	566	580	10	Unknown
SOZ Ullage Motor	2008-067G	679	18,845	21	Propulsion
Molniya 1-93	2004-005A	77	2,145	13	Aerodynamic
SOZ Ullage Motor	2008-067H	728	18,801	30+	Propulsion
Beidou G2	2009-018A	35,384	36,137	2	Unknown
Worldview 2	2009-055A	765	767	9	Unknown
SOZ Ullage Motor	2006-062G	458	19,067	8	Propulsion
Sentinel-1A	2014-016A	695	697	7	Small debris impact
RISAT-1	2012-017A	535	544	16	Unknown
FY-1C fragment	1999-025KF	809	902	8	Unknown
DMSP 5D-2/F12	1994-057A	833	849	1	Unknown



# Robotic Spacecraft Collision Avoidance Maneuvers

- **Since 2007 NASA has required frequent satellite conjunction assessments for all of its maneuverable spacecraft in LEO and GEO to avoid accidental collisions with objects tracked by the U.S. Space Surveillance Network.**
- **NASA also assists other U.S. government and foreign spacecraft owners with conjunction assessments and subsequent maneuvers.**
- **During 2016 NASA executed or assisted in the execution of 20 collision avoidance maneuvers by robotic spacecraft.**
  - Four maneuvers were conducted to avoid debris from Fengyun-1C.
  - Four maneuvers were conducted to avoid debris from the collision of Cosmos 2251 and Iridium 33.




## Satellite Reentries in 2016

- **More than 250 reentries of spacecraft, launch vehicle upper stages, and other cataloged debris were recorded by the U.S. Space Surveillance Network during 2016.**
  - Due to the low solar activity, the number of reentries was lower than previous years.
  - Spacecraft: 68; upper stages: 39; other debris: 146 (including 58 reentries of the Fengyun 1C, Iridium 33, and Cosmos 2251 fragmentation debris).
  - One of the reentered fragments appears to be the largest fragment from the disintegration of PAGEOS-1 (Passive Geodetic Earth Orbiting Satellite), a 30.5-meter diameter inflatable balloon initially deployed to 4200 km altitude in 1966.
- **The total mass of the 2016 reentries was more than 50 metric tons.**
- **No accounts of personal injury or significant property damage were reported.**



**Test inflation of PAGEOS**



## Disposal of USA Spacecraft in GEO


- **Four USA civil and commercial spacecraft ended operations in GEO in 2016.**
- **Three of them, Intelsat 7, XM-1, and GOES-3, were launched years to decades before the establishment of the UN COPUOS Space Debris Mitigation Guidelines in 2007, but still conducted postmission disposal maneuvers to move away from the GEO region.**
- **For Intelsat 8, a major failure forced the mission to end early but the operator still took emergency actions to vent the fuel and raise the spacecraft's orbit above GEO.**

<b>Spacecraft</b>	<b>International Designator</b>	<b>Minimum Height above GEO</b>	<b>Maximum Height above GEO</b>
Intelsat 7	1998-052A	577 km	599 km
XM-1	2001-018A	360 km	364 km
Intelsat 8	1998-065A	165 km	3043 km
GOES-3	1978-062A	245 km	267 km




## NASA CubeSat Study

- **The NASA Orbital Debris Program Office recently completed a study to quantify the potential negative effects to the future LEO environment from large deployments of CubeSats.**
  - Two benchmark cases with different 25-year decay compliance levels, but with no CubeSats deployed in the future, were established as baseline.
  - Comparison cases included adding various CubeSat future deployment scenarios to the nominal background.
  - The NASA orbital debris evolutionary model, LEGEND, was used for the simulations. Each scenario was carried out for a 200-year projection and repeated with 100 Monte Carlo runs.
  - Based on the study scenario comparisons, (1) CubeSats contribute very little to the future mass increase in LEO and (2) a good compliance of the 25-year decay rule appears to be an effective means to mitigate the effects from CubeSats to the environment.



## Measurements of Small Debris From the ISS

- **NASA has led the development of innovative small debris in-situ measurement technologies since 2002.**
  - Integration and pre-flight testing of the Space Debris Sensor (SDS) have been completed. SDS is ready for deployment on the International Space Station (ISS) in late 2017 or early 2018.
  - The mission will collect sub-millimeter debris data near the ISS and mature the technologies for future mission opportunities to collect millimeter-sized debris data at high LEO altitudes.



**Planned SDS location**



**SDS flight unit**



**SDS ready for launch  
at NASA KSC**