


# ANNUAL RAINFALL



Map not to Scale

## AVERAGE ANNUAL RAINFALL (in centimetre)

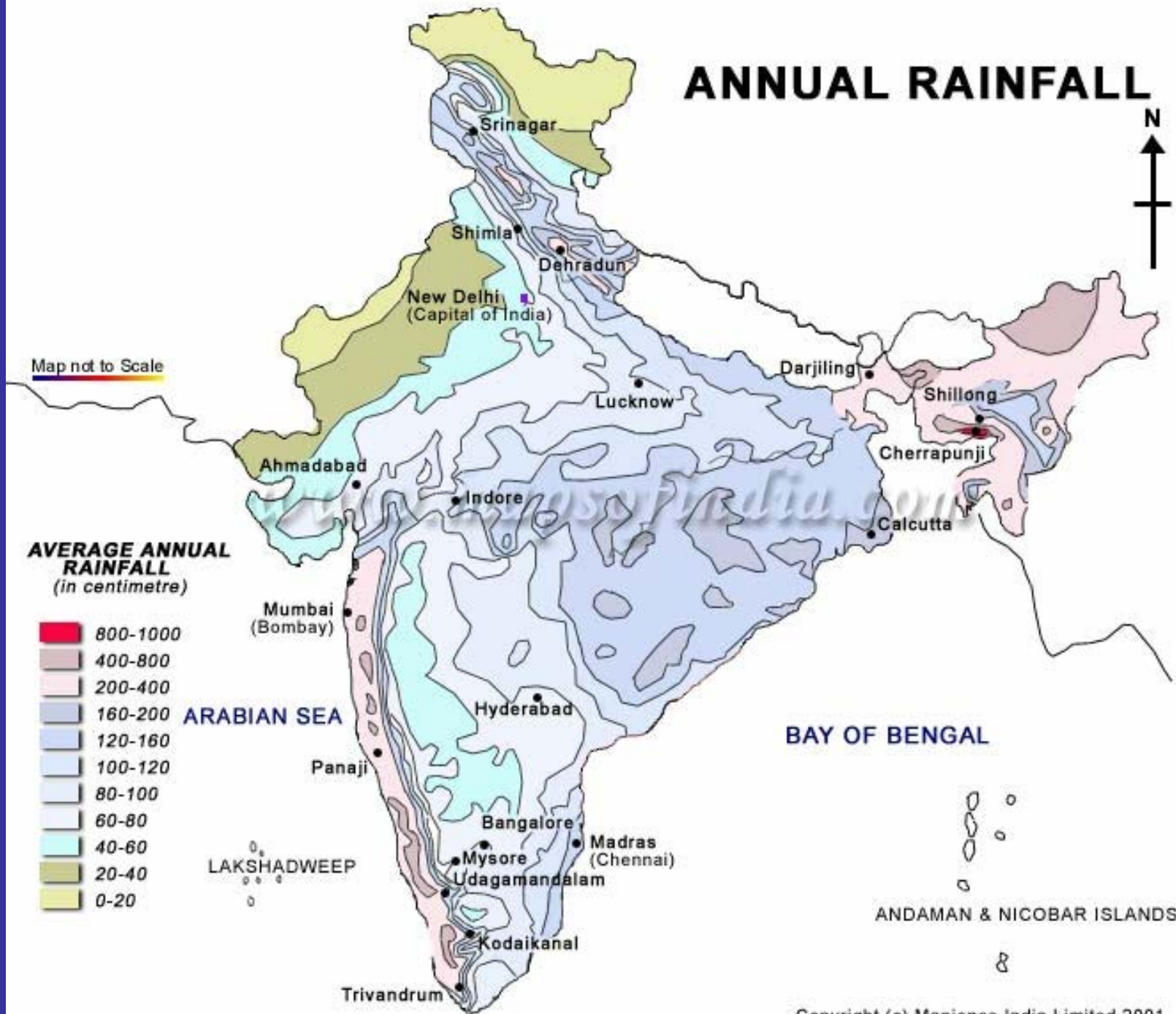


ARABIAN SEA

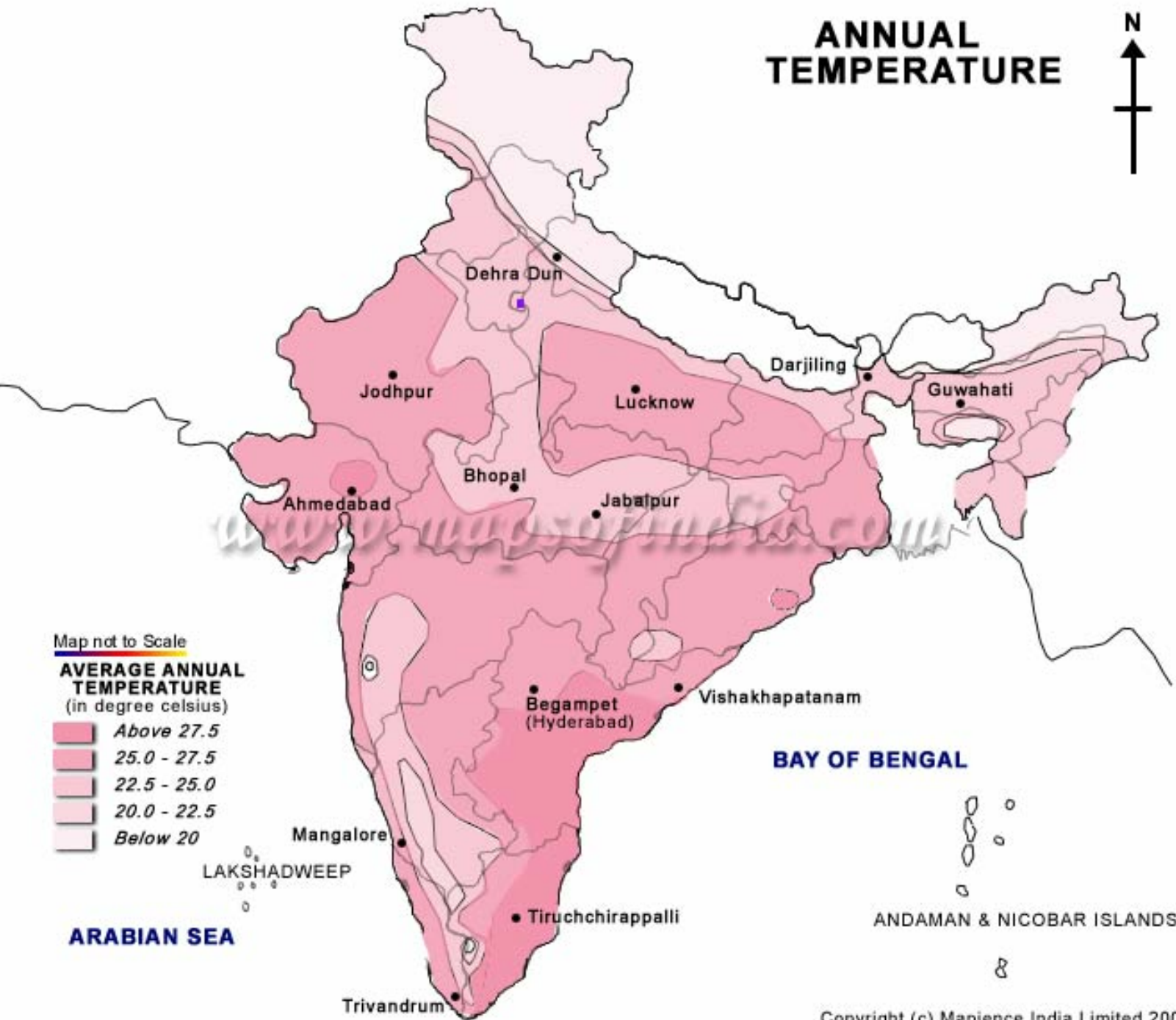
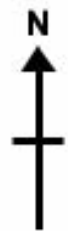
BAY OF BENGAL

LAKSHADWEEP

ANDAMAN & NICOBAR ISLANDS








# ANNUAL TEMPERATURE



Map not to Scale

**AVERAGE ANNUAL TEMPERATURE**  
(in degree celsius)

-  Above 27.5
-  25.0 - 27.5
-  22.5 - 25.0
-  20.0 - 22.5
-  Below 20

**ARABIAN SEA**

**BAY OF BENGAL**

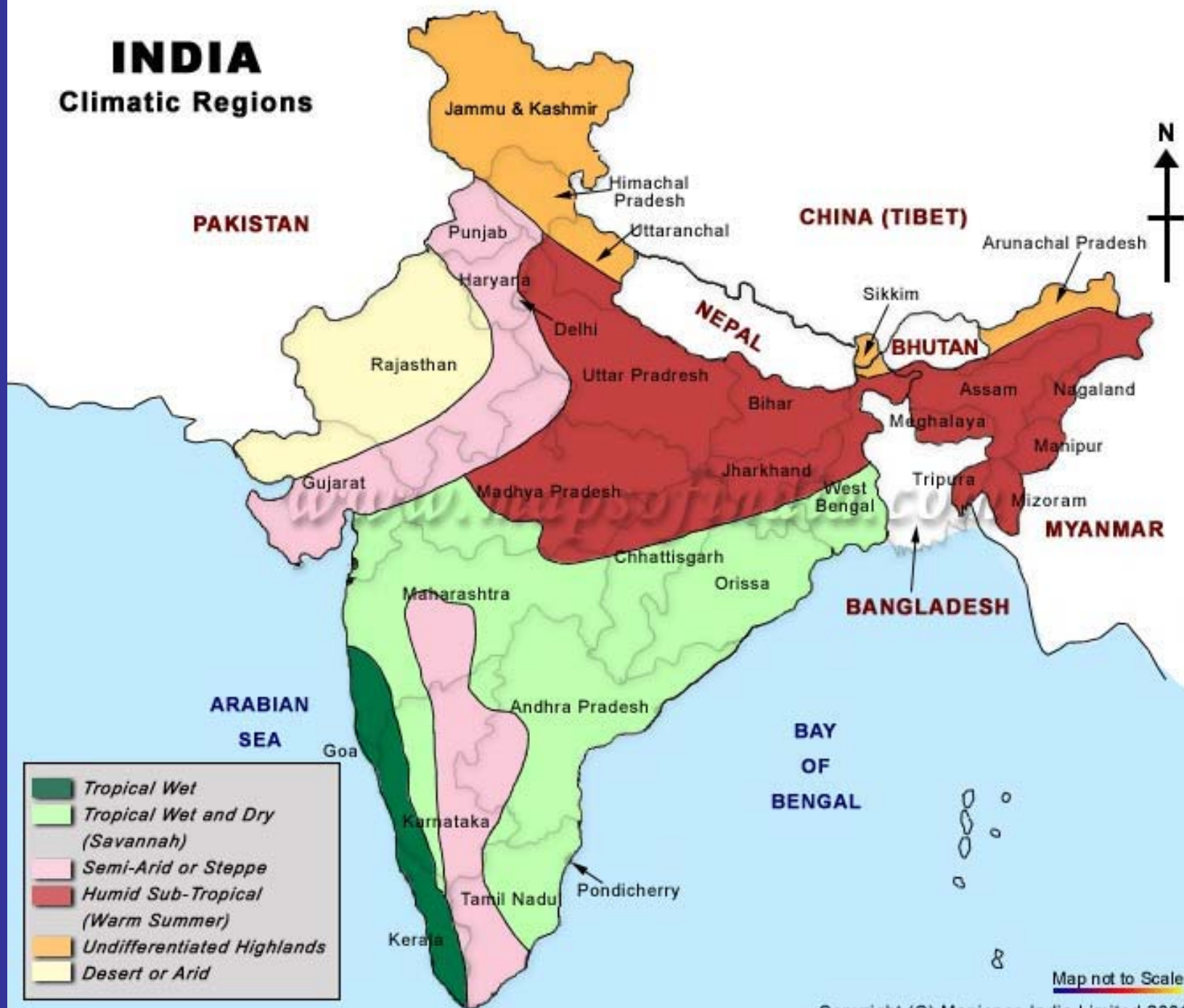
LAKSHADWEEP

ANDAMAN & NICOBAR ISLANDS

Trivandrum

# INDIA

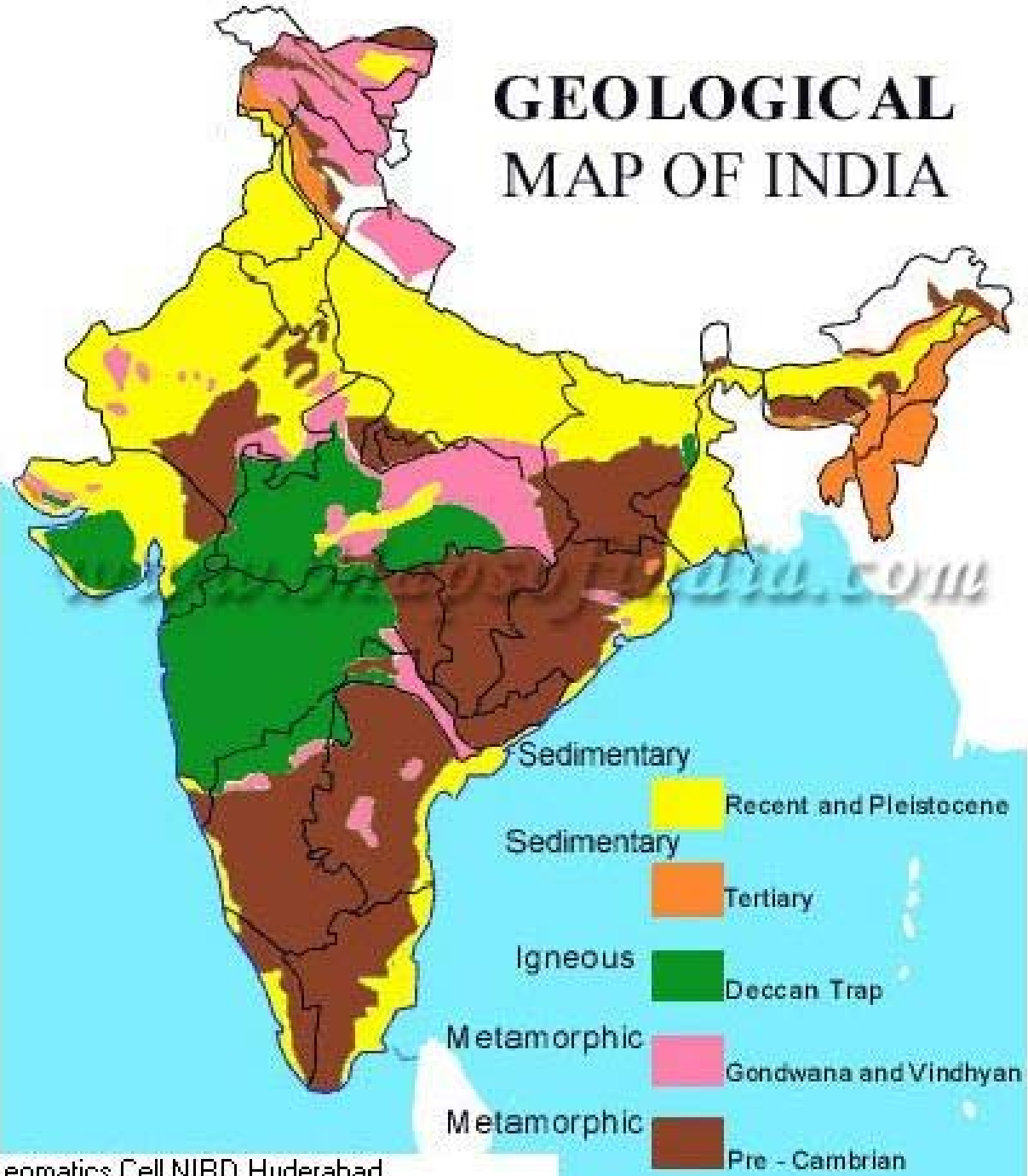
## Climatic Regions



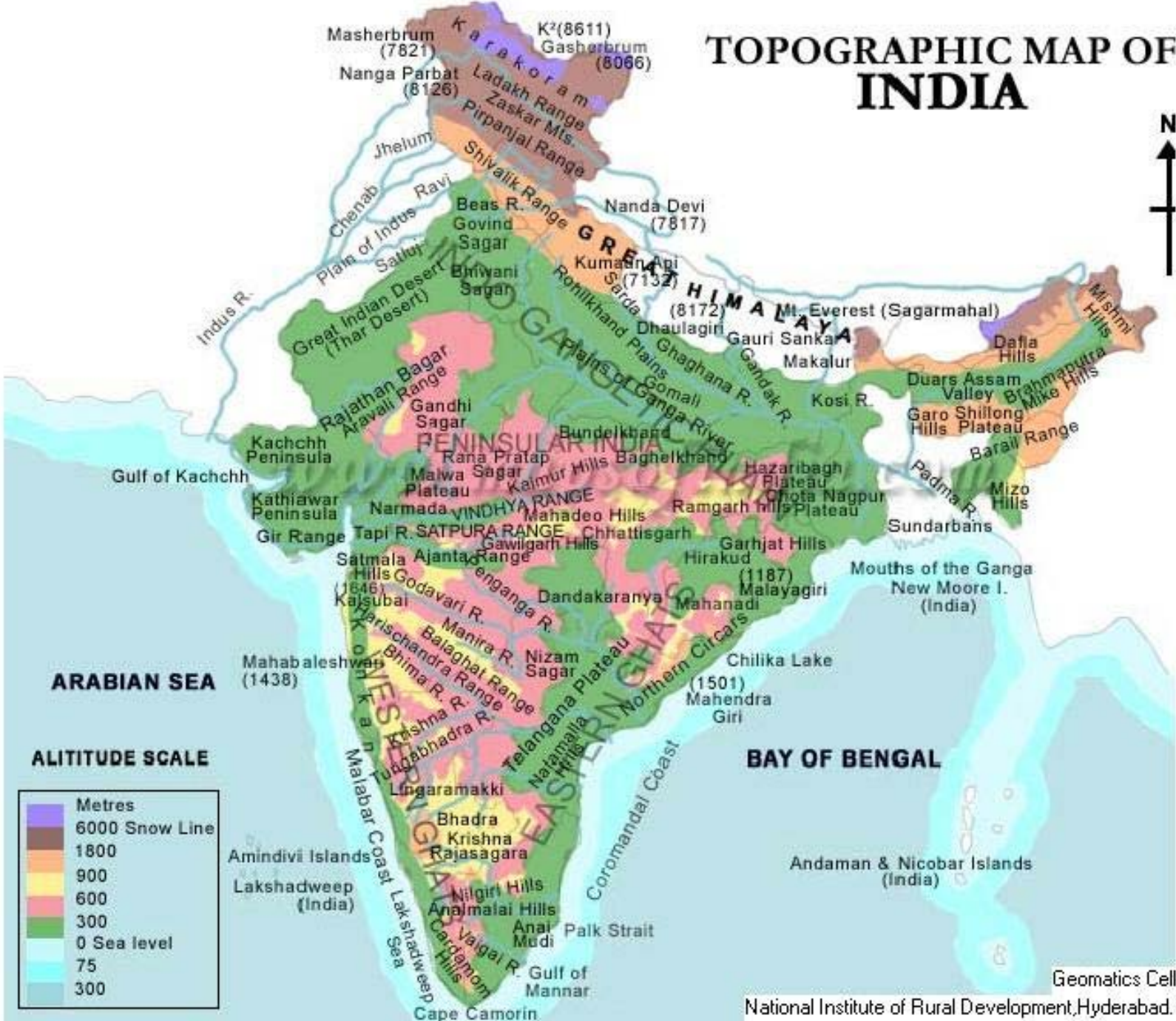
Map not to Scale

Copyright (C) Mapience India Limited 2001

# GEOLOGICAL MAP OF INDIA



# TOPOGRAPHIC MAP OF INDIA



**ARABIAN SEA**

**ALITITUDE SCALE**

Metres
6000 Snow Line
1800
900
600
300
0 Sea level
75
300

**BAY OF BENGAL**

Geomatics Cell

National Institute of Rural Development, Hyderabad.

# INDIA

Winter Monsoon  
(October to February)



**Regions of high rainfall**

**Regions of moderate rainfall**

**Regions of low rainfall**

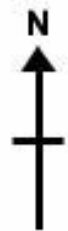
Map not to Scale

Copyright (C) Mapience India Limited 2001

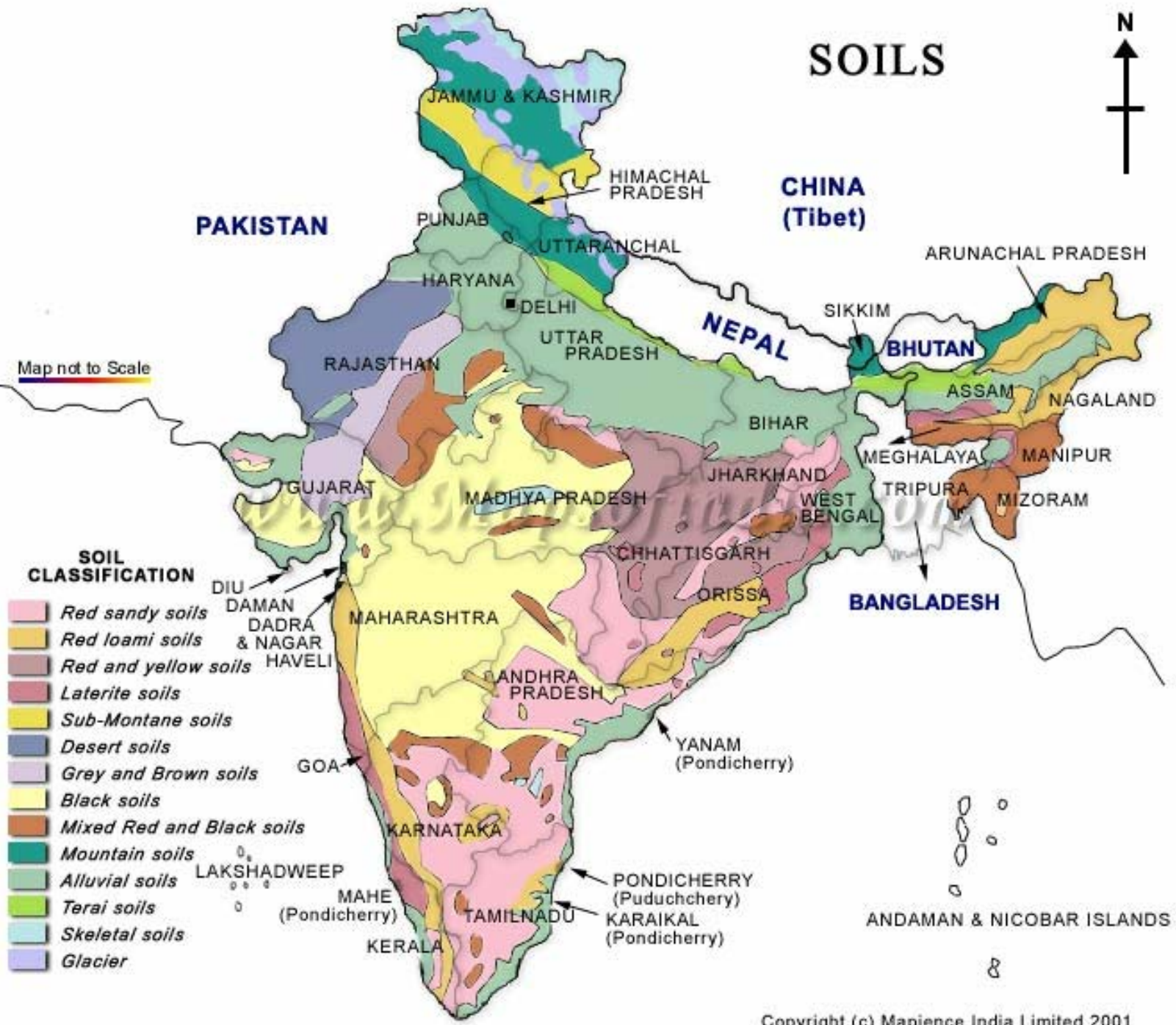
# Major River Basins of India



# SOILS



Map not to Scale



## SOIL CLASSIFICATION

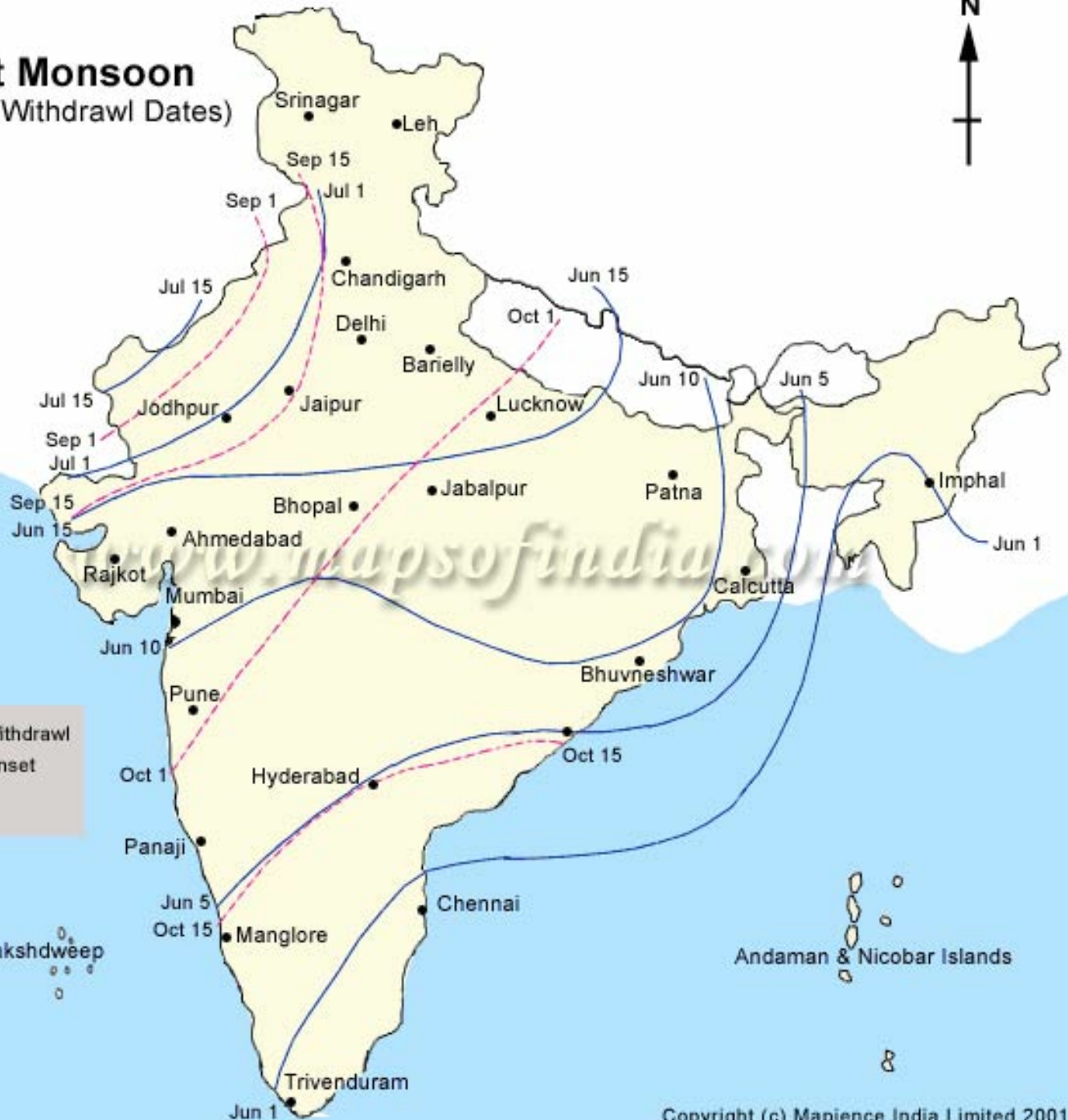
- Red sandy soils
- Red loami soils
- Red and yellow soils
- Laterite soils
- Sub-Montane soils
- Desert soils
- Grey and Brown soils
- Black soils
- Mixed Red and Black soils
- Mountain soils
- Alluvial soils
- Terai soils
- Skeletal soils
- Glacier

ANDAMAN & NICOBAR ISLANDS



# South-West Monsoon

(Showing Onset & Withdrawal Dates)



Map not to Scale

- Normal Dates of Withdrawal
- Normal Dates of Onset
- Cities