



GNSS

A View of an Academic “Stakeholder”

Prof. Moustafa BARAKA
Faculty of Engineering - Cairo University

May 2009

A Stakeholder: a person, group, or an organization, who affects or can be affected by an organization's actions.

About The Presenter:

Dr. Eng. Moustafa BARAKA

B.Sc. 1978 (Fac. of Eng. - Cairo Univ.)

M.Sc. 1981 (Fac. of Eng. - Cairo Univ.)

M.Sc. 1985 (Ohio State University, U.S.A.)

Ph.D. 1988 (Ohio State University, U.S.A.)



- Vice Dean for Education & Student Affairs
Faculty of Engineering - Cairo University**
- Professor of Geodesy & Surveying
Faculty of Engineering - Cairo University**

Consultations and Research;

- Geomatics and Geoinformatics
with emphasis on; GPS/GNSS , GIS/LBS, RS/HRSI
applications in disciplines of civil engineering.**

Contents:

- ➔ • **Introduction**
- **Egypt GPS/GNSS 30+ yrs**
- **GNSS Impact**
- **Expected Roles of GNSS**
- **Conclusions & Recommendations**

School of Engineering Current Location - 1905



Faculty of Engineering Joins Cairo University - 1935



Faculty of Engineering Cairo University - 2009

- **First Faculty Of Eng. in the region, Cairo University**
- **Over 1000 faculty members & staff, 15 departments**
- **Over 14,000 undergrad. students**
- **Over 1400 graduate students**
- **200+ M.Sc. and 40+ Ph.D. annually awarded**

Contents:

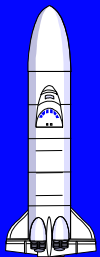
- Introduction
- ➔ • **Egypt GPS/GNSS 30+ yrs**
- GNSS Impact
- Expected Roles of GNSS
- Conclusion s & Recommendations

Egypt GPS/GNSS 30+ Yrs

1977 **Geodetic point Positioning
Doppler Technique of Nile Barrages**

1978-80 **Doppler Point Positioning & Transloc.**
- Regional Nile Delta control (Canada)
- Nationwide geodetic control (MSA)
- ADOS project (IAG)
(precursor to AFREF ~ ITRF (IGS))

1988-92 **East Desert & Nile Valley**
Egypt Survey Authority (ESAeg) & FINNIDA
- GPS geodetic control to aerial mapping
- Deformation monitoring at Aswan



Egypt GPS/GNSS 30+ Yrs (*contd.*)

1989-2005 National Agricultural Cadastre Plan

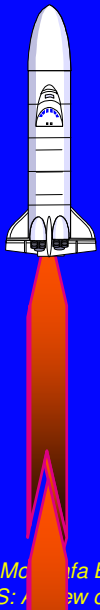
- GPS Static & RTK cadastral surv & map
- LIS national DB for legal land registration

1994 High Accuracy Reference Network (HARN)

- GPS 0.1 ppm
- Investigating WGS84 & Egyptian datum

1995 River Nile Bathymetry

- DGPS & digital maps
- Real time tracking



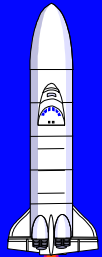
Egypt GPS/GNSS 30+ Yrs (*contd.*)

**1996-2006 GPS/ GIS for local government;
utility mapping, social & health services.**

**1997 Space Appl. In Euro-Med Region Workshop,
Cairo, Egypt.**

**Ministry of Civil Aviation,
WGS84 control for runways & nav. aids.
Egyptian Ports & Lighthouse Authority,
Beacon established at six harbors.**

**1999 Ministry of Transportation PMS ,
DGPS/Omnistar video mapping of
highways for a pavement management sys.**



Egypt GPS/GNSS 30+ Yrs (*contd.*)

2000

West Desert & South Valley control & georeferencing of sat. imagery

2001

An integrated GPS/GLONASS survey for Egyptian road networks & traffic control

2002

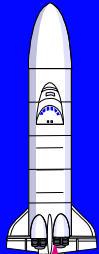
EGNOS Egyptian control survey test using dual freq. GPS receiver & single freq. receiver w/ EGNOS corrections

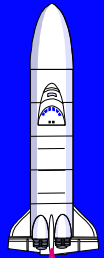
2003

1st Euro-Med Sat. Nav. (GNSS) Seminar, Eg

2004

UN OOSA & Int. Federation of Surveyors (FIG) MoU on GNSS education, Vienna





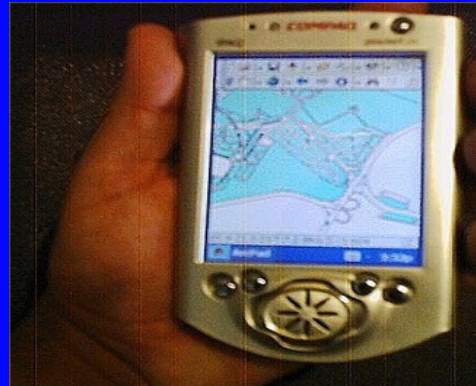
Egypt GPS/GNSS 30+ Yrs (*contd.*)

- 2006** METIS (MEdiTerranean Introduction of GNSS Services) Kickoff at Galileo Euro-Med Cooperation Office (GEMCO), Cairo
- 2007** METIS Second Training & Seminar, Cairo
- 2008** Agreement on Ranging and Integrity Monitoring Station (RIMS) in Egypt.
METIS final GNSS Regional Plan workshop, Cairo
- 2009** Nat. Telecom. Regulatory Authority (NTRA) to regulate AVL. AVL services currently tested for trains and ambulances

Contents:

- Introduction
- Egypt GPS/GNSS +30 yrs
- ➔ • GNSS Impact
- Expected Roles of GNSS
- Conclusion s & Recommendations

GNSS Impact



GPS/GNSS 25 Years Apart

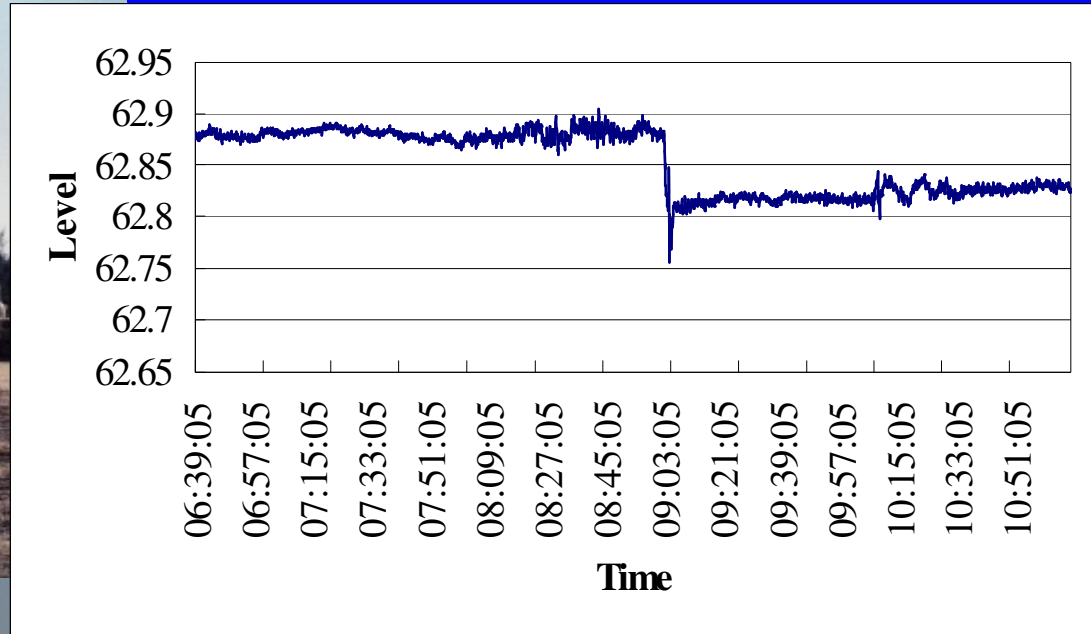


Ohio, USA 1984



Cairo, Egypt 2009

Surveying



Mapping & LIS



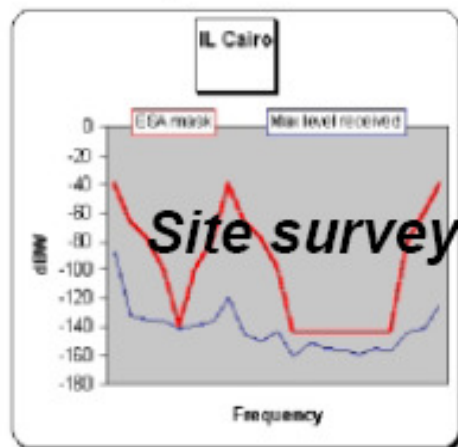
Highway & Transportation





Most recent demos/projects

- MIDAN aviation test (Cairo – Egypt, 8-9/10/02)
 - ICAO, CANC (Cairo Air Nav. Center) and NANSC (National Air Nav. Service Company) and Telespazio/ENAV (Ente Nazionale Assistenza al Volo);
 - ESTB performance test using an airplane equipped with a EGNOS receiver;
 - The data processing and analysis is in progress, the report will be available within the end of year;



More GNSS In Egypt

EGNOS Ground Segment Sites

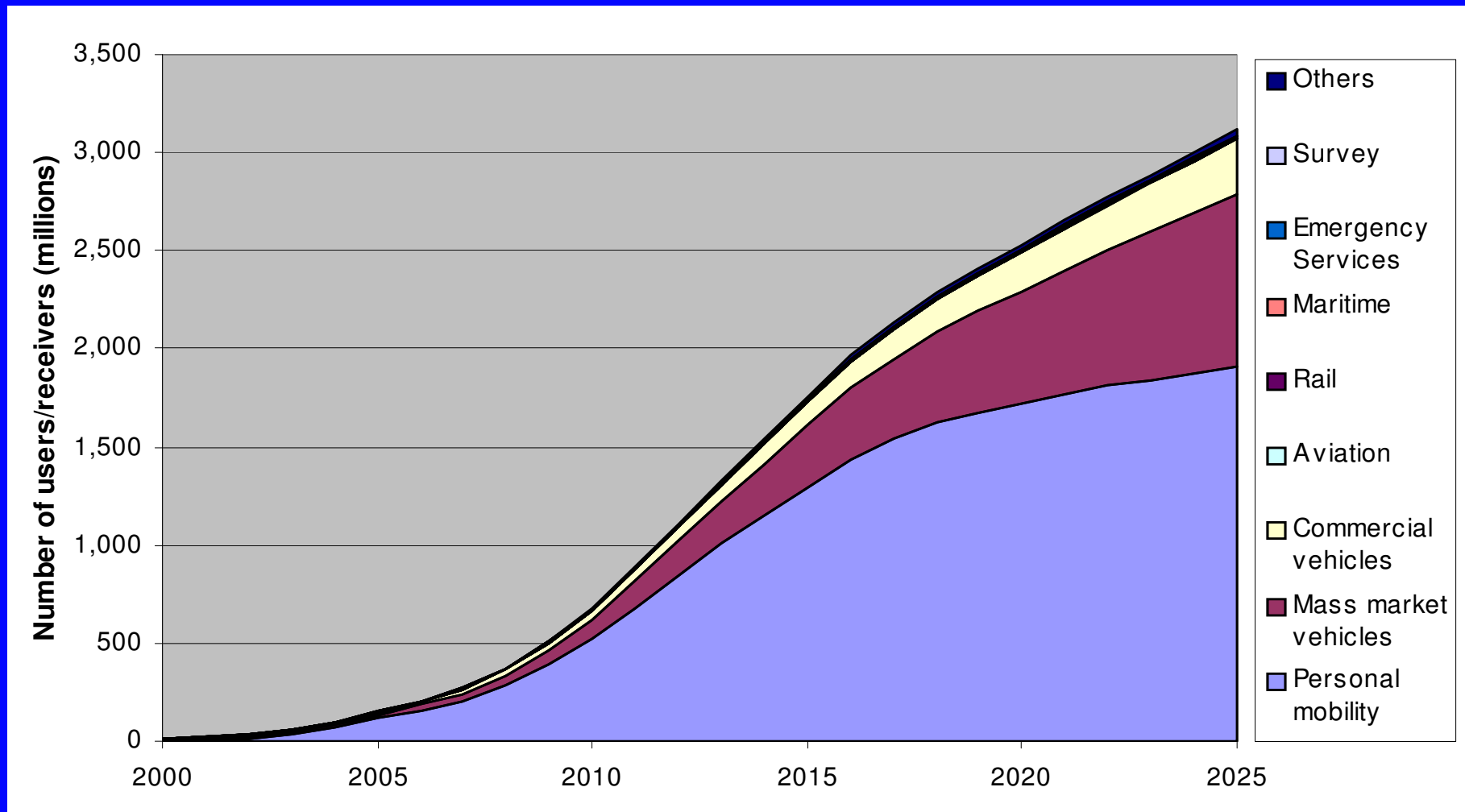
Country	Site	4 MCC 7 NLES 34 RIMS 1 PACF 1 ASQF	RIMS channels
France	Toulouse Aussaguel Paris Kourou	PACF NLES	RIMS RIMS RIMS ABC A AB
Germany	Langen Berlin Raisting	MCC NLES	RIMS ABC
Spain	Torrejon Canary Islands Malaga Palma de Mallorca Santiago de Compostella	MCC, NLES, ASQF	RIMS RIMS RIMS RIMS ABC AB AB AB
United Kingdom	Glasgow Gatwick Goonhilly	MCC NLES	RIMS RIMS ABC ABC
Italy	Fucino Catania Ciampino	2 NLES MCC	RIMS RIMS ABC AB
Portugal	Azores Islands Lisbon Madeira Sintra	NLES	RIMS RIMS RIMS ABC ABC AB
Switzerland	Zurich		RIMS AB
Norway	Trondheim Tromso		RIMS RIMS AB ABC
Iceland	Reykjavik		RIMS AB
Denmark	Alborg Faeroes Islands		RIMS RIMS AB ABC
Sweden	Gävle		RIMS ABC
Ireland	Cork		RIMS ABC
Poland	Warsaw or Cracovia		RIMS AB
Bulgaria	Sofia		RIMS ABC
Russian Federation	Murmansk St. Petersburg		RIMS RIMS AB ABC
Turkey	Konya		RIMS AB
Tunisia	Tunis		RIMS ABC
Egypt	ALEXANDRIA		RIMS AB
Israel	Be'er Sheva		RIMS AB
South Africa	Hartebeeshoek		RIMS AB
Singapore or Japan	Singapore or Naha		RIMS AB
Canada	Ottawa		RIMS AB



RIMS Ranging and Integrity Monitoring Station
MCC Master Control Centre
NLES Navigation Land Earth Station
PACF Performance Assessment and Check-out Facility
ASQF Application Specific Qualification Facility

Contents:

- Introduction
- Egypt GPS/GNSS +30 yrs
- GNSS Impact
- ➔ • Expected Roles of GNSS
- Conclusion s & Recommendations



After: Roussel, B. GALILEO AND EGNOS OVERVIEW, METIS First Master Training & Seminar, Morocco 2007

EGNOS services opportunities in MEDA (2009 - 2019)

▶ EGNOS operational in the area in 2011

	Civil Aviation (commercial flights and general aviation)	Maritime safety (crossing vessels)	Maritime freight (traffic of containers in ports)	Road (trucks)	Rail (freight wagons)	Inland waterways	LBS	GIS / Precise Positioning
Algeria	307.800 <i>2013</i>	17.680 <i>2013</i>	985.000 <i>2013</i>					
Egypt	576.000 <i>2013</i>	70.100 <i>2013</i>	47.419.000 <i>2015</i>					
Israel	315.500 <i>2013</i>	7.100 <i>2013</i>	2.310.000 <i>2013</i>					
Jordan	10.200 <i>2013</i>	3.800 <i>2013</i>	690.000 <i>2013</i>	141.000 <i>2013</i>				
Lebanon	70.800 <i>2015</i>	1.800 <i>2015</i>	506.000 <i>2015</i>	53.300 <i>2013</i>				
Morocco	347.300 <i>2013</i>	31.200 <i>2013</i>	2.136.000 <i>2013</i>	19.800 <i>2013</i>	4.760 <i>2013</i>			
Pal. Authority	10.200 <i>2013</i>	3.800 <i>2013</i>	171.000 <i>2013</i>					
Syria	58.400 <i>2013</i>	3.800 <i>2013</i>	524.000 <i>2013</i>	785.000 <i>2013</i>				
Tunisia	22.800 <i>2013</i>	13.800 <i>2013</i>	967.000 <i>2013</i>					
Turkey	811.600 <i>2013</i>	39.200 <i>2013</i>	328.000 <i>2013</i>		15.900 <i>2013</i>			
Total	2.530.600	192.280	56.036.000	999.100	20.660			

Priority markets

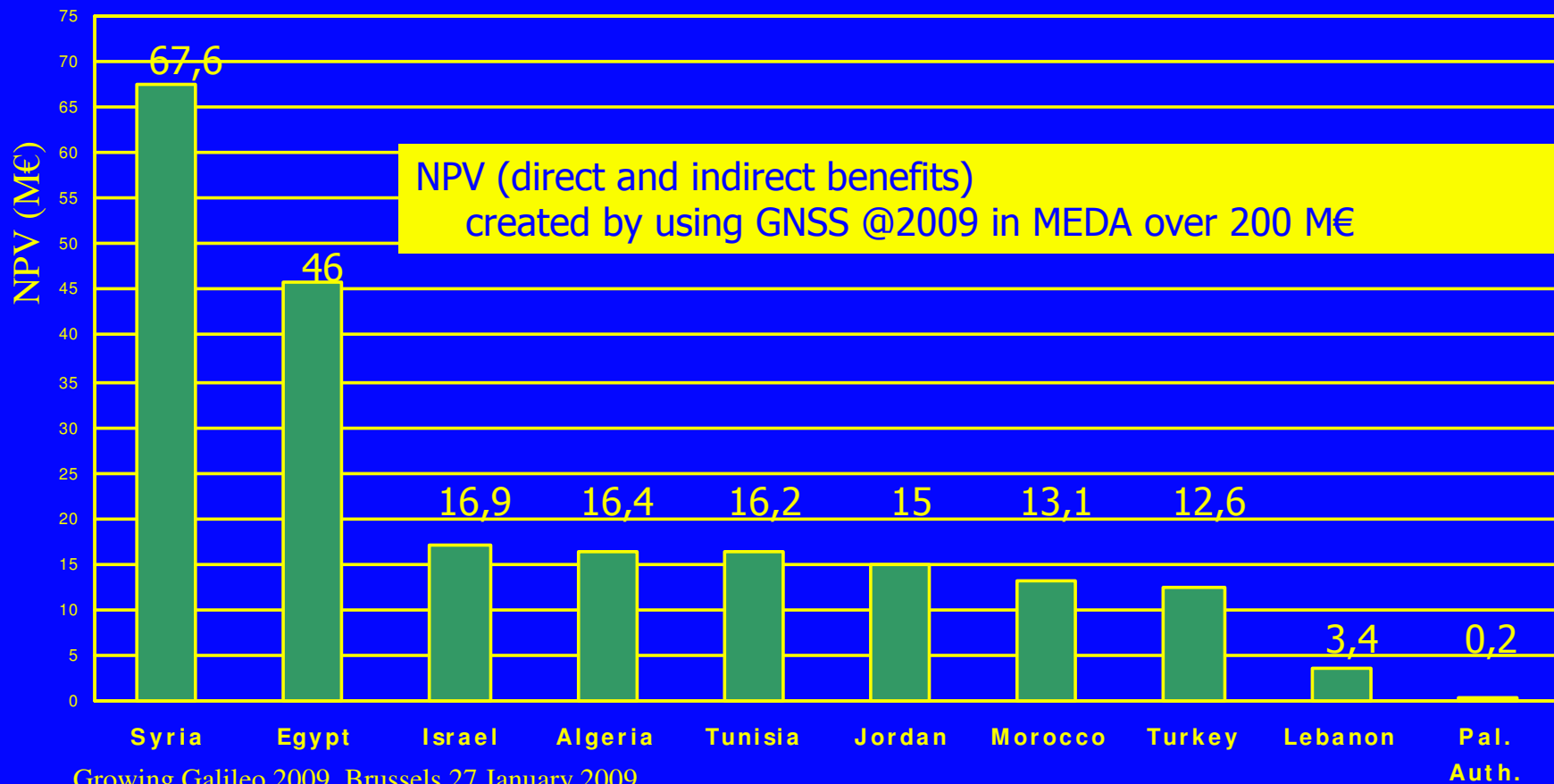
Key markets

Introduction year

Number of users in 2019

Growing Galileo 2009, Brussels 27 January 2009

Benefits created by using EGNOS over the 10 years



- ▶ From MEDA State view point
- ▶ Tuned on priority markets

▶ 8 MEDA States agreed to participate to EGNOS cost

Contents:

- Introduction
- Egypt GPS/GNSS +30 yrs
- GNSS Impact
- Expected Roles of GNSS
- ➔ • Conclusion s & Recommendations

Conclusions

**A Comparable Situation for Egypt` & Pan-Arab Region:
Quoting ERIG project (Education, research and innovation in GNSS).**

(<http://www.gsa.europa.eu/go/news/erig-project-spotlights-gnss-education-research-innovation>, last accessed May 2009.)

ht now."

Conclusions (*contd.*)

The Current Status in Egypt:

- Over 30 years of GNSS related practice.
- University courses with sections on GNSS (GPS for eng.)
- A good number of academics and professionals present.
- A good number of MSc and PhD accomplished.
- A good number of Gov. and private projects conducted.
- Gov. & private sector invest. (national & regional) ready.

Recommendations

A Proposed Solution:

An academic focal point to develop GNSS educational curricula, promote research activities and cooperate in training programs in Egypt and the pan-Arab region.

In terms of disciplines: engineers and non-engineers.

In terms of levels: undergrad., post-graduates & professionals.

Recommendations (*contd.*)

Functions maintained by the focal point:

- Provide supplements to undergrad. courses with GNSS material (in English & Arabic).
- Enhance educational facilities (GNSS HW, SW & greyware).
- Provide national, regional & international summer, and short-term training opportunities.
- Conduct professional workshops and training courses.
- Foster interdisciplinary projects and research.



THANK YOU