





Lightning Talks

Mohammad Ardha

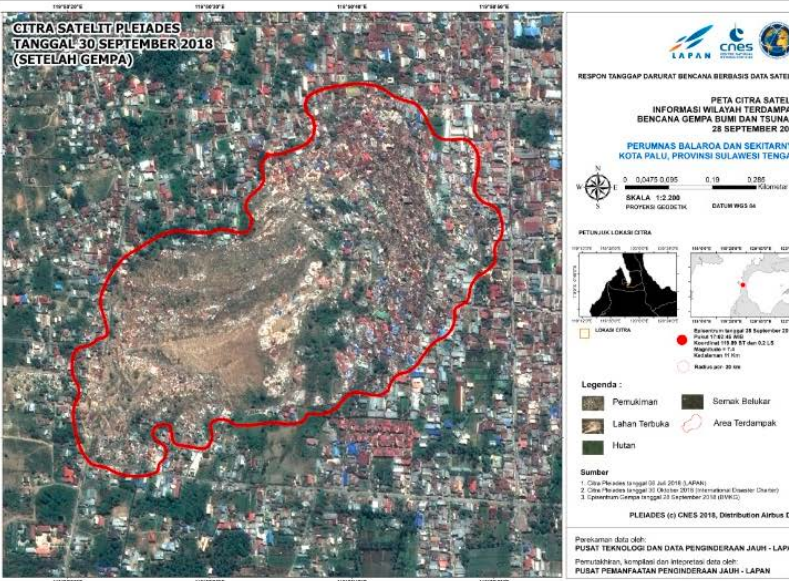
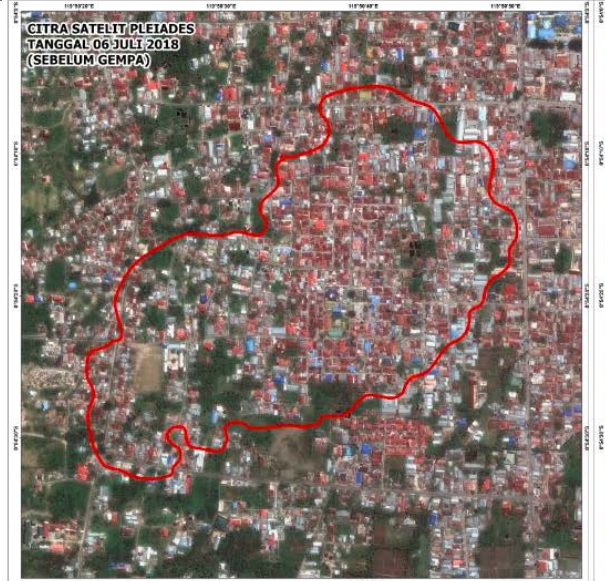
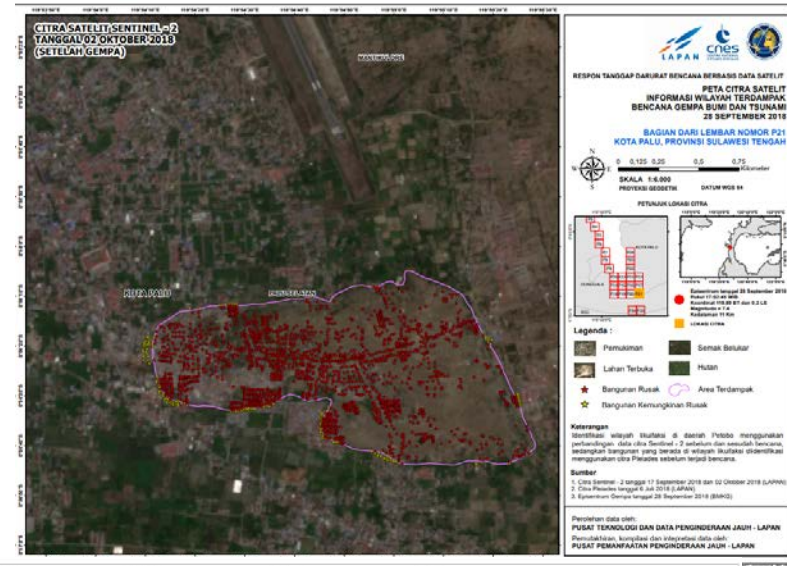
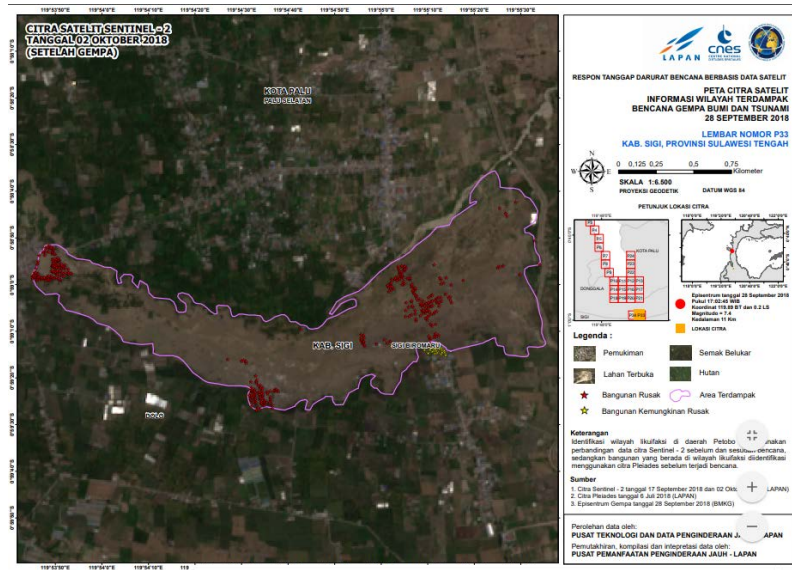
Remote Sensing Application Center

National Institute Of Aeronautics And Space

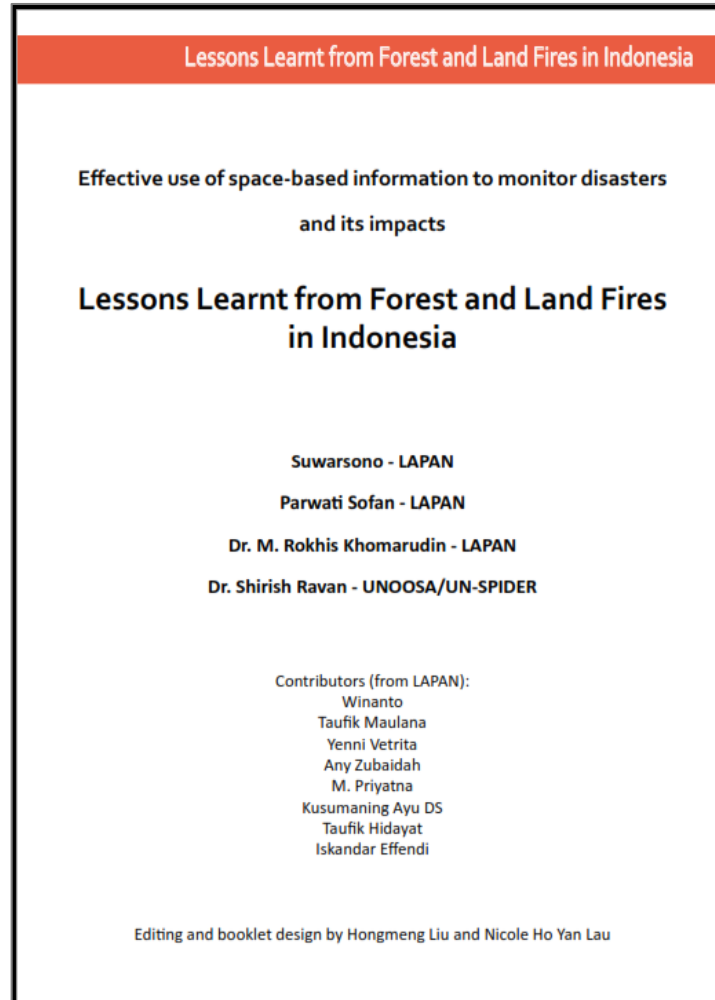


EMERGENCY RESPONSE:

Soil Liquefaction in Palu, North Sulawesi



Agreement Regional Support Office



- Quick response team that responsible for providing disaster information
- Development of procedural guideline on emergency response in countries
- Development of booklet on lessons learned about the forest fires in Indonesia for the UN-SPIDER Knowledge Portal



Next Activities –Space Technology Contribution on SDGs

SDG 17 : Partnerships for the Goal

- Continue on Disaster Emergency Response Mapping
- Continue as RSO UNSPIDER
- ASEAN Mechanism on Disaster Emergency Response (UN SPIDER – ASEAN SCOSA – UNESCAP)
- JAIF Project on Drought and Flood Monitoring in Paddy Field Area (JAXA- ASEAN SCOSA)
- JAIF Project on Rapid Mapping (TOHUKU University)
- Mapping of land degradation, deforestation, and Landuse/cover change (WRI)



Terima kasih

www.pusfatja.lapan.go.id