

IAG/FIG Commission 5/ICG Technical Seminar

Reference Frame in Practice

Rome, Italy 4–5 May 2012



Technical Impact of Multiple GNSS on Applications

Professor Gethin Wyn Roberts

Dr. Lawrence Lau

Dr. Craig Hancock

University of Nottingham


Sponsors:



esri



Trimble



Reference Frame in Practice

Rome, Italy 4–5 May 2012



Overview

- Discrepancy among the GNSS Reference Frames
- Discrepancy among the GNSS Reference Time Systems
- Impact on the Mainstream Applications (i.e., SPP)
- Impact on the Land/Engineering Surveying Applications (i.e., RTK including NRTK)
- Impact on the Standalone/Remote Precise Positioning Applications (i.e., Precise Point Positioning - PPP)
- Summary and Discussion

Sponsors:




esri



Trimble



CIPAG





Discrepancy between ITRF and GNSS reference frames

- Discrepancy between ITRF2000 and WGS84 (G1150): “two reference frames are essentially identical with differences being statistically insignificant for most applications” (NGA, 2003), ~1-2cm (Slater, J.A. - NGIA) -> WGS84(G1674): sub-cm?
 - Diff. ITRF2000/ITRF2005 < diff. ITRF2000/WGS84
- Discrepancy between ITRF2005 and GTRF: sub-mm
- Discrepancy between ITRF2000 and PZ90.02 (introduced 20 Sept 2007): No rotation, dX:-36cm, dY: 8 cm, dZ:18cm (Ørpen, 2008)
- Discrepancy between ITRF2000 and CGCS 2000: +/- 3 cm or less (Cheng, et. al.,2009)?


Sponsor



US National Geospatial Intelligence Agency (NGA), Addendum to NIMA TR 8350.2: Implementation of the World Geodetic System 1984 (WGS 84) Reference Frame G1150, 2003.

O. Ørpen (Fugro Seastar), GNSS Status, Havbunnskartlegging og Inspeksjon, Geilo 6-8 Feb. 2008

CHENG P., et. al. (Chinese Academy of Surveying and Mapping), China Geodetic Coordinate System 2000, Eighteenth United Nations Regional Cartographic Conference for Asia and the Pacific Bangkok, 26-29 October 2009






GNSS Reference Time Systems

- GGTO specified requirement of 5 ns, 2 sigma over 24 hour (Hahn & Powers, 2005) → too challenging
- “Error of determining GLONASS Time/GPS Time is no more than 20 ns” (RIRT)
- GPS Time & Beidou Time (BDT) -> GBTO: 20 ns or better?

J. Hahn & E. Powers, 2005, “Implementation of the GPS to Galileo Time Offset (GGTO),” in Proceedings of the 2005 Joint IEEE International Frequency Control Symposium and Precise Time and Time Interval (PTTI) Systems and Applications Meeting, 29-31 August 2005, Vancouver, Canada (IEEE 05CH37664C), pp. 33-212.

Russian Institute of Radionavigation and Time (RIRT), Complementarity of GNSS Regarding System Time Scales, www.oosa.unvienna.org/pdf/icg/2009/workgroupinterop2/08.pdf

Sponsors:



Reference Frame in Practice

Rome, Italy 4–5 May 2012



Single Point Positioning/Navigation solution

$$Ax = \begin{bmatrix} \frac{(X^{S1} - X_R)}{\rho_R^{S1}} & \frac{(Y^{S1} - Y_R)}{\rho_R^{S1}} & \frac{(Z^{S1} - Z_R)}{\rho_R^{S1}} & c \\ \frac{(X^{S2} - X_R)}{\rho_R^{S2}} & \frac{(Y^{S2} - Y_R)}{\rho_R^{S2}} & \frac{(Z^{S2} - Z_R)}{\rho_R^{S2}} & c \\ \frac{(X^{S3} - X_R)}{\rho_R^{S3}} & \frac{(Y^{S3} - Y_R)}{\rho_R^{S3}} & \frac{(Z^{S3} - Z_R)}{\rho_R^{S3}} & c \\ \vdots & \vdots & \vdots & \vdots \\ \frac{(X^{Sn} - X_R)}{\rho_R^{Sn}} & \frac{(Y^{Sn} - Y_R)}{\rho_R^{Sn}} & \frac{(Z^{Sn} - Z_R)}{\rho_R^{Sn}} & c \end{bmatrix} \begin{bmatrix} \Delta X \\ \Delta Y \\ \Delta Z \\ \Delta t \end{bmatrix} = l$$

Sponsors:



$$l = P_i^k - (\rho_i^k + (\delta t_i - \delta t^k)c + I_i^k + T_i^k + \epsilon_{1,i}^k) \quad X_n$$

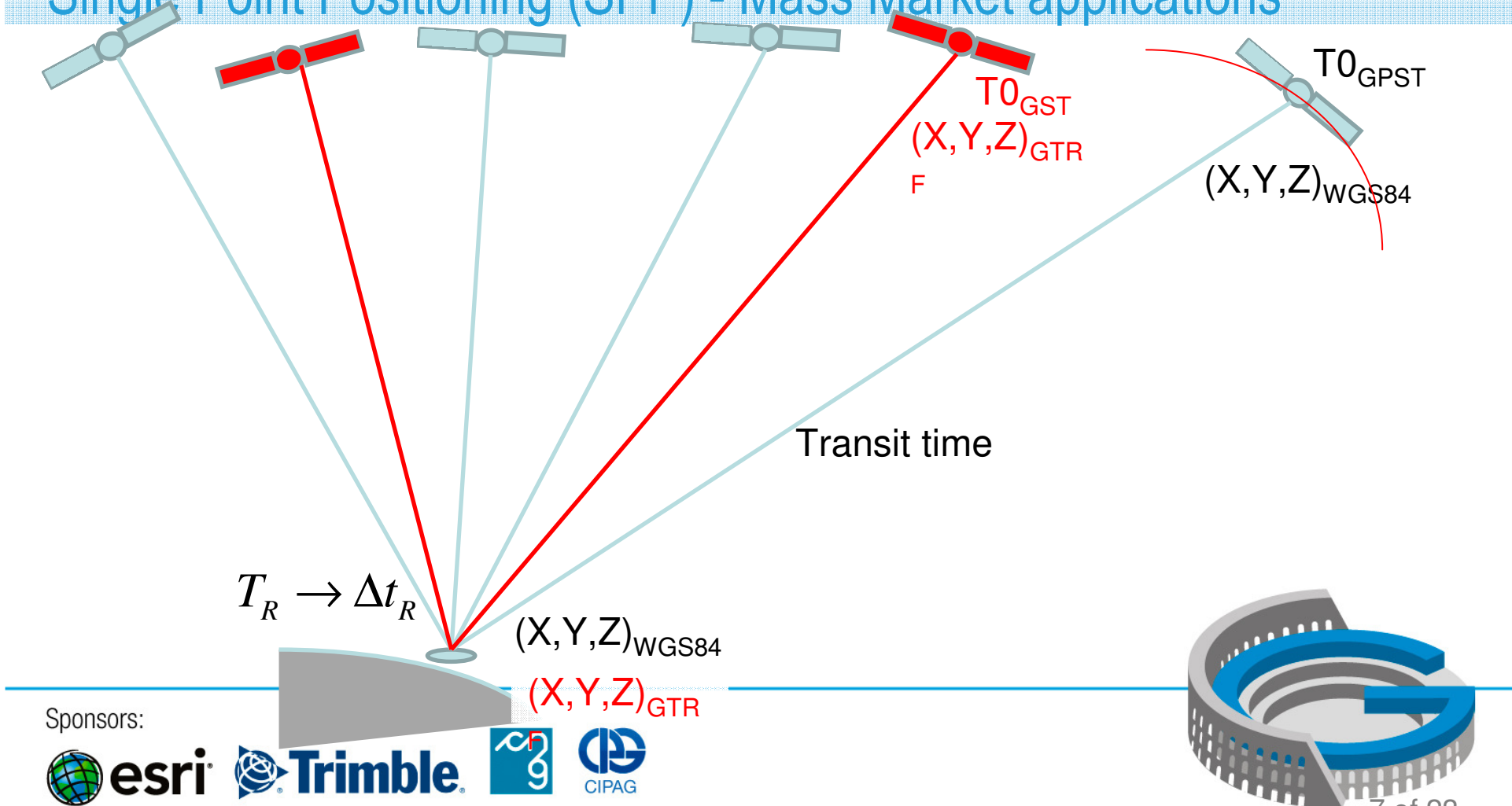


Reference Frame in Practice


Rome, Italy 4–5 May 2012



Single Point Positioning (SPP) - Mass Market applications



Sponsors:



Reference Frame in Practice



Rome, Italy 4–5 May 2012 $P_i^k = \rho_i^k + (\delta t_i - \delta t^k)c + I_i^k + T_i^k + \epsilon_{1,i}^k$

Single Point Positioning (SPP) - Mass Market applications

$$A x = \begin{bmatrix}
 \frac{(X^{G1} - X_R)}{\rho_R^{G1}} & - \frac{(Y^{G1} - Y_R)}{\rho_R^{G1}} & - \frac{(Z^{G1} - Z_R)}{\rho_R^{G1}} & c & 0 & 0 \\
 \vdots & \vdots & \vdots & \vdots & \vdots & \vdots \\
 \frac{(X^{Gn} - X_R)}{\rho_R^{Gn}} & - \frac{(Y^{Gn} - Y_R)}{\rho_R^{Gn}} & - \frac{(Z^{Gn} - Z_R)}{\rho_R^{Gn}} & c & 0 & 0 \\
 \frac{(X^{E1} - X_R)}{\rho_R^{E1}} & - \frac{(Y^{E1} - Y_R)}{\rho_R^{E1}} & - \frac{(Z^{E1} - Z_R)}{\rho_R^{E1}} & 0 & c & 0 \\
 \vdots & \vdots & \vdots & \vdots & \vdots & \vdots \\
 \frac{(X^{En} - X_R)}{\rho_R^{En}} & - \frac{(Y^{En} - Y_R)}{\rho_R^{En}} & - \frac{(Z^{En} - Z_R)}{\rho_R^{En}} & 0 & c & 0 \\
 \frac{(X^{B1} - X_R)}{\rho_R^{B1}} & - \frac{(Y^{B1} - Y_R)}{\rho_R^{B1}} & - \frac{(Z^{B1} - Z_R)}{\rho_R^{B1}} & 0 & 0 & c \\
 \vdots & \vdots & \vdots & \vdots & \vdots & \vdots \\
 \frac{(X^{Bn} - X_R)}{\rho_R^{Bn}} & - \frac{(Y^{Bn} - Y_R)}{\rho_R^{Bn}} & - \frac{(Z^{Bn} - Z_R)}{\rho_R^{Bn}} & 0 & 0 & c
 \end{bmatrix} \begin{bmatrix}
 \Delta X_R \\
 \Delta Y_R \\
 \Delta Z_R \\
 \Delta t_{R,G} \\
 \Delta t_{R,E} \\
 \Delta t_{R,B}
 \end{bmatrix}$$

One freq. only!, more..

Sponsors:



Reference Frame in Practice

Rome, Italy 4–5 May 2012



Single Point Positioning (SPP) - Mass Market applications

- GNSS time offsets
 - Can be “aligned” by applying the broadcast GxTO
 - Estimate in user level (Recommended!!)
- GNSS reference frames
 - Can be neglected
 - Can be mitigated by applying given transformation parameters
 - Satellite coordinates
 - User position

Sponsors:




esri



Trimble



CIPAG



Reference Frame in Practice



Rome, Italy 4–5 May 2011 $l = P_i^k - (\rho_i^k + (\delta t_i - \delta t^k)c + I_i^k + T_i^k + \epsilon_{1,i}^k)$

Single Point Positioning (SPP) - Mass Market applications

$Ax =$

| | | | |
|--------------------------------------|---------------------------------------|---------------------------------------|----------|
| $\frac{(X^{G1} - X_R)}{\rho_R^{G1}}$ | $-\frac{(Y^{G1} - Y_R)}{\rho_R^{G1}}$ | $-\frac{(Z^{G1} - Z_R)}{\rho_R^{G1}}$ | c |
| \vdots | \vdots | \vdots | \vdots |
| $\frac{(X^{Gn} - X_R)}{\rho_R^{Gn}}$ | $-\frac{(Y^{Gn} - Y_R)}{\rho_R^{Gn}}$ | $-\frac{(Z^{Gn} - Z_R)}{\rho_R^{Gn}}$ | c |
| $\frac{(X^{E1} - X_R)}{\rho_R^{E1}}$ | $-\frac{(Y^{E1} - Y_R)}{\rho_R^{E1}}$ | $-\frac{(Z^{E1} - Z_R)}{\rho_R^{E1}}$ | 0 |
| \vdots | \vdots | \vdots | \vdots |
| $\frac{(X^{En} - X_R)}{\rho_R^{En}}$ | $-\frac{(Y^{En} - Y_R)}{\rho_R^{En}}$ | $-\frac{(Z^{En} - Z_R)}{\rho_R^{En}}$ | 0 |
| $\frac{(X^{B1} - X_R)}{\rho_R^{B1}}$ | $-\frac{(Y^{B1} - Y_R)}{\rho_R^{B1}}$ | $-\frac{(Z^{B1} - Z_R)}{\rho_R^{B1}}$ | 0 |
| \vdots | \vdots | \vdots | \vdots |
| $\frac{(X^{Bn} - X_R)}{\rho_R^{Bn}}$ | $-\frac{(Y^{Bn} - Y_R)}{\rho_R^{Bn}}$ | $-\frac{(Z^{Bn} - Z_R)}{\rho_R^{Bn}}$ | 0 |

$$\begin{bmatrix} \Delta X_R \\ \Delta Y_R \\ \Delta Z_R \\ \Delta t_{R,G} \end{bmatrix}$$

Use GxTO estimates

IFB/ICB?

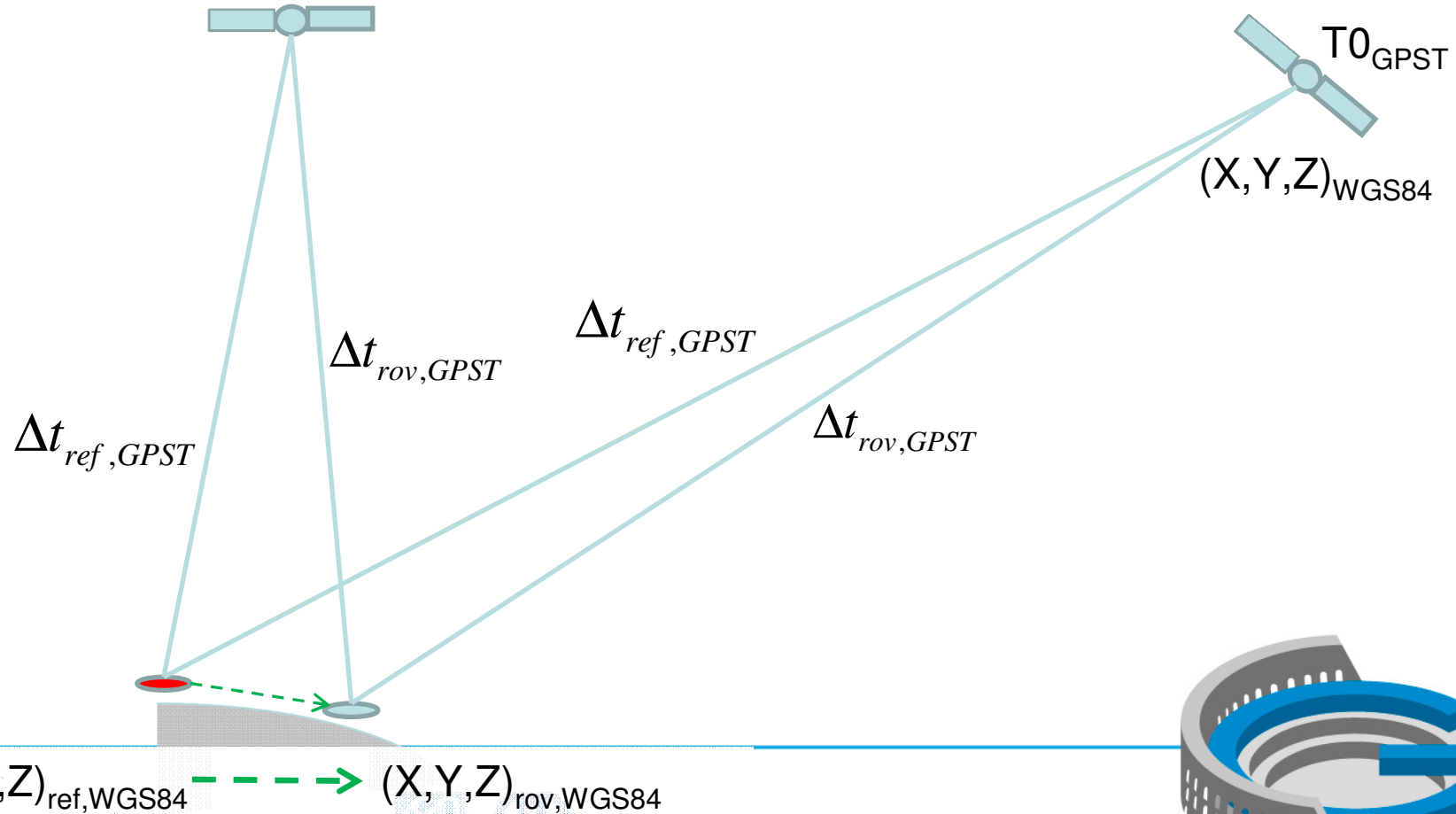


Reference Frame in Practice


Rome, Italy 4–5 May 2012



Relative Positioning - Land/Engineering surveying



$(X, Y, Z)_{ref, WGS84}$ \rightarrow $(X, Y, Z)_{rov, WGS84}$



Reference Frame in Practice

Rome, Italy 4–5 May 2012



Relative Positioning - Land/Engineering surveying

1 GNSS, 3 Freq.

$$\Phi_{1,ij}^{kl} = \rho_{ij}^{kl} - I_{ij}^{kl} + T_{ij}^{kl} + \lambda_1 N_{1,ij}^{kl} + \epsilon_{1,ij}^{kl}$$

$$\Phi_{2,ij}^{kl} = \rho_{ij}^{kl} - (f_1 / f_2)^2 I_{ij}^{kl} + T_{ij}^{kl} + \lambda_2 N_{2,ij}^{kl} + \epsilon_{2,ij}^{kl}$$

$$\Phi_{5,ij}^{kl} = \rho_{ij}^{kl} - (f_1 / f_5)^2 I_{ij}^{kl} + T_{ij}^{kl} + \lambda_5 N_{5,ij}^{kl} + \epsilon_{5,ij}^{kl}$$




Medium/Short baselines

$$\Phi_{1,ij}^{kl} = \rho_{ij}^{kl} + \lambda_1 N_{1,ij}^{kl} + \epsilon_{1,ij}^{kl} \longrightarrow l = \Phi_{1,ij}^{kl} - (\rho_{ij}^{kl} + \lambda_1 N_{1,ij}^{kl} + \epsilon_{1,ij}^{kl})$$

$$\Phi_{2,ij}^{kl} = \rho_{ij}^{kl} + \lambda_2 N_{2,ij}^{kl} + \epsilon_{2,ij}^{kl}$$

$$\Phi_{5,ij}^{kl} = \rho_{ij}^{kl} + \lambda_5 N_{5,ij}^{kl} + \epsilon_{5,ij}^{kl}$$

Sponsors:

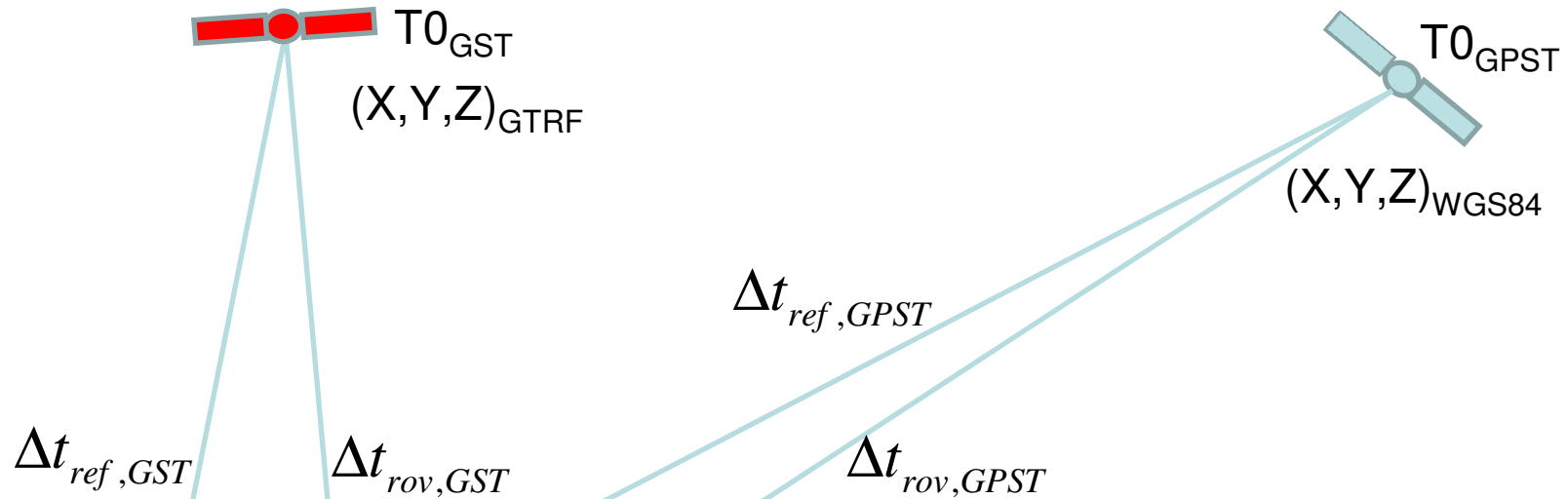


Reference Frame in Practice



Rome, Italy 4–5 May 2012



Relative Positioning - Land/Engineering surveying



$(X,Y,Z)_{ref,WGS84?}$ \rightarrow $(X,Y,Z)_{rov,WGS84?}$

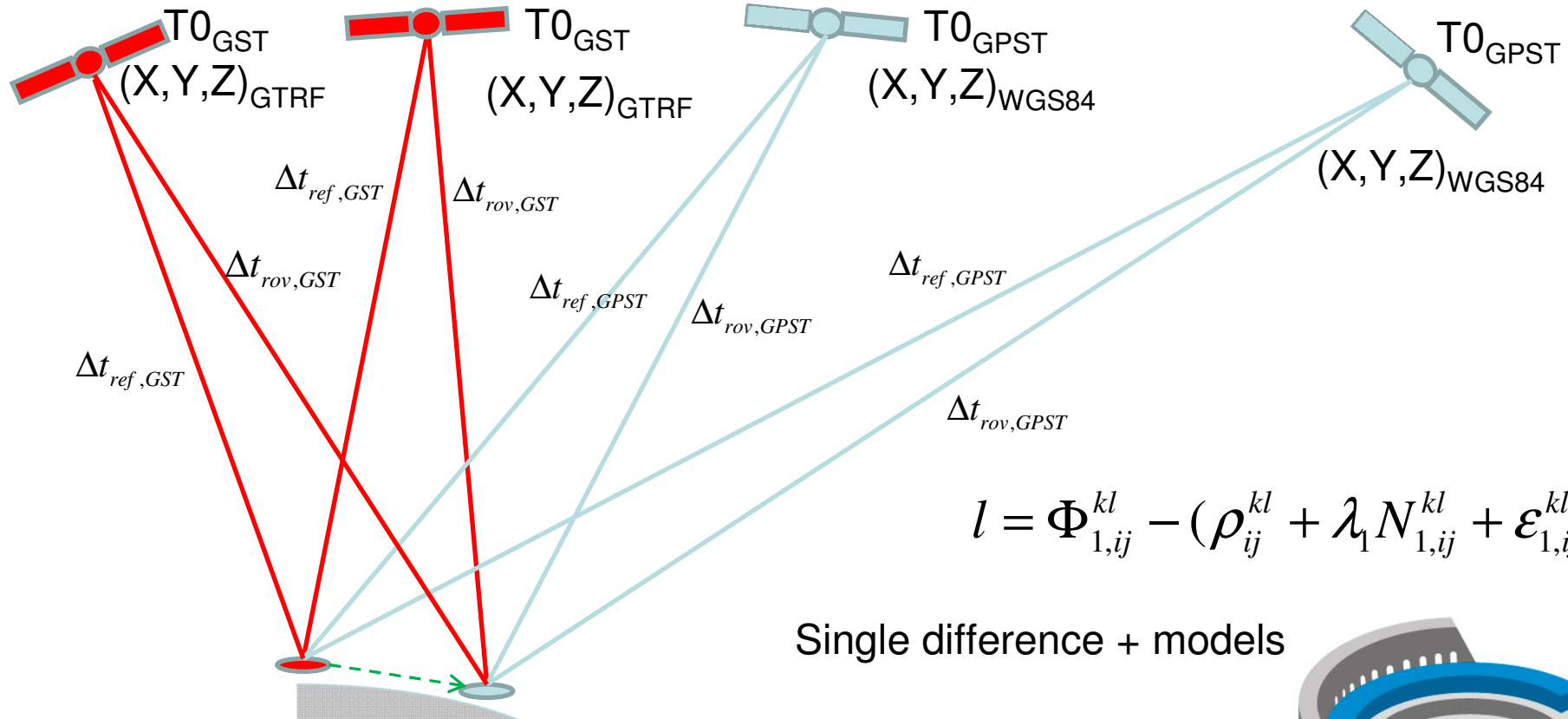


Reference Frame in Practice

Rome, Italy 4–5 May 2012




Relative Positioning - Land/Engineering surveying



$$l = \Phi_{1,ij}^{kl} - (\rho_{ij}^{kl} + \lambda_1 N_{1,ij}^{kl} + \epsilon_{1,ij}^{kl})$$

Single difference + models

$(X, Y, Z)_{ref, WGS84?}$ \rightarrow $(X, Y, Z)_{rov, WGS84?}$



Reference Frame in Practice

Rome, Italy 4–5 May 2012



Relative Positioning - Land/Engineering surveying

$$Ax = \begin{bmatrix}
 \frac{(X_R - X^{G2})}{\rho_R^{G2}} & \frac{(X_R - X^{G1})}{\rho_R^{G1}} & \frac{(Y_R - Y^{G2})}{\rho_R^{G2}} & \frac{(Y_R - Y^{G1})}{\rho_R^{G1}} & \frac{(Z_R - Z^{G2})}{\rho_R^{G2}} & \frac{(Z_R - Z^{G1})}{\rho_R^{G1}} & \lambda & 0 & 0 & 0 & \dots & 0 & 0 & \dots & 0 \\
 \vdots & \vdots & \vdots & \vdots & \vdots & \vdots & 0 & \ddots & 0 & \vdots & \ddots & \vdots & \vdots & \ddots & \vdots \\
 \frac{(X_R - X^{Gn})}{\rho_R^{Gn}} & \frac{(X_R - X^{G1})}{\rho_R^{G1}} & \frac{(Y_R - Y^{Gn})}{\rho_R^{Gn}} & \frac{(Y_R - Y^{G1})}{\rho_R^{G1}} & \frac{(Z_R - Z^{Gn})}{\rho_R^{Gn}} & \frac{(Z_R - Z^{G1})}{\rho_R^{G1}} & 0 & 0 & \lambda & 0 & \dots & 0 & 0 & \dots & 0 \\
 \frac{(X_R - X^{E2})}{\rho_R^{E2}} & \frac{(X_R - X^{E1})}{\rho_R^{E1}} & \frac{(Y_R - Y^{E2})}{\rho_R^{E2}} & \frac{(Y_R - Y^{E1})}{\rho_R^{E1}} & \frac{(Z_R - Z^{E2})}{\rho_R^{E2}} & \frac{(Z_R - Z^{E1})}{\rho_R^{E1}} & 0 & \dots & 0 & \lambda & 0 & 0 & 0 & \dots & 0 \\
 \vdots & \vdots & \vdots & \vdots & \vdots & \vdots & \vdots & \ddots & \vdots & 0 & \ddots & 0 & \vdots & \ddots & \vdots \\
 \frac{(X_R - X^{En})}{\rho_R^{En}} & \frac{(X_R - X^{E1})}{\rho_R^{E1}} & \frac{(Y_R - Y^{En})}{\rho_R^{En}} & \frac{(Y_R - Y^{E1})}{\rho_R^{E1}} & \frac{(Z_R - Z^{En})}{\rho_R^{En}} & \frac{(Z_R - Z^{E1})}{\rho_R^{E1}} & 0 & \dots & 0 & 0 & 0 & \lambda & 0 & \dots & 0 \\
 \frac{(X_R - X^{B2})}{\rho_R^{B2}} & \frac{(X_R - X^{B1})}{\rho_R^{B1}} & \frac{(Y_R - Y^{B2})}{\rho_R^{B2}} & \frac{(Y_R - Y^{B1})}{\rho_R^{B1}} & \frac{(Z_R - Z^{B2})}{\rho_R^{B2}} & \frac{(Z_R - Z^{B1})}{\rho_R^{B1}} & 0 & \dots & 0 & 0 & \dots & 0 & \lambda & 0 & 0 \\
 \vdots & \vdots & \vdots & \vdots & \vdots & \vdots & \vdots & \ddots & \vdots & \vdots & \ddots & \vdots & 0 & \ddots & 0 \\
 \frac{(X_R - X^{Bn})}{\rho_R^{Bn}} & \frac{(X_R - X^{B1})}{\rho_R^{B1}} & \frac{(Y_R - Y^{Bn})}{\rho_R^{Bn}} & \frac{(Y_R - Y^{B1})}{\rho_R^{B1}} & \frac{(Z_R - Z^{Bn})}{\rho_R^{Bn}} & \frac{(Z_R - Z^{B1})}{\rho_R^{B1}} & 0 & \dots & 0 & 0 & \dots & 0 & 0 & 0 & \lambda
 \end{bmatrix}
 \begin{bmatrix}
 \Delta X_R \\
 \Delta Y_R \\
 \Delta Z_R \\
 N_R^{G2G1} \\
 \vdots \\
 N_R^{GnG1} \\
 N_R^{E2E1} \\
 \vdots \\
 N_R^{EnE1} \\
 N_R^{B2B1} \\
 \vdots \\
 N_R^{BnB1}
 \end{bmatrix}$$

Sp

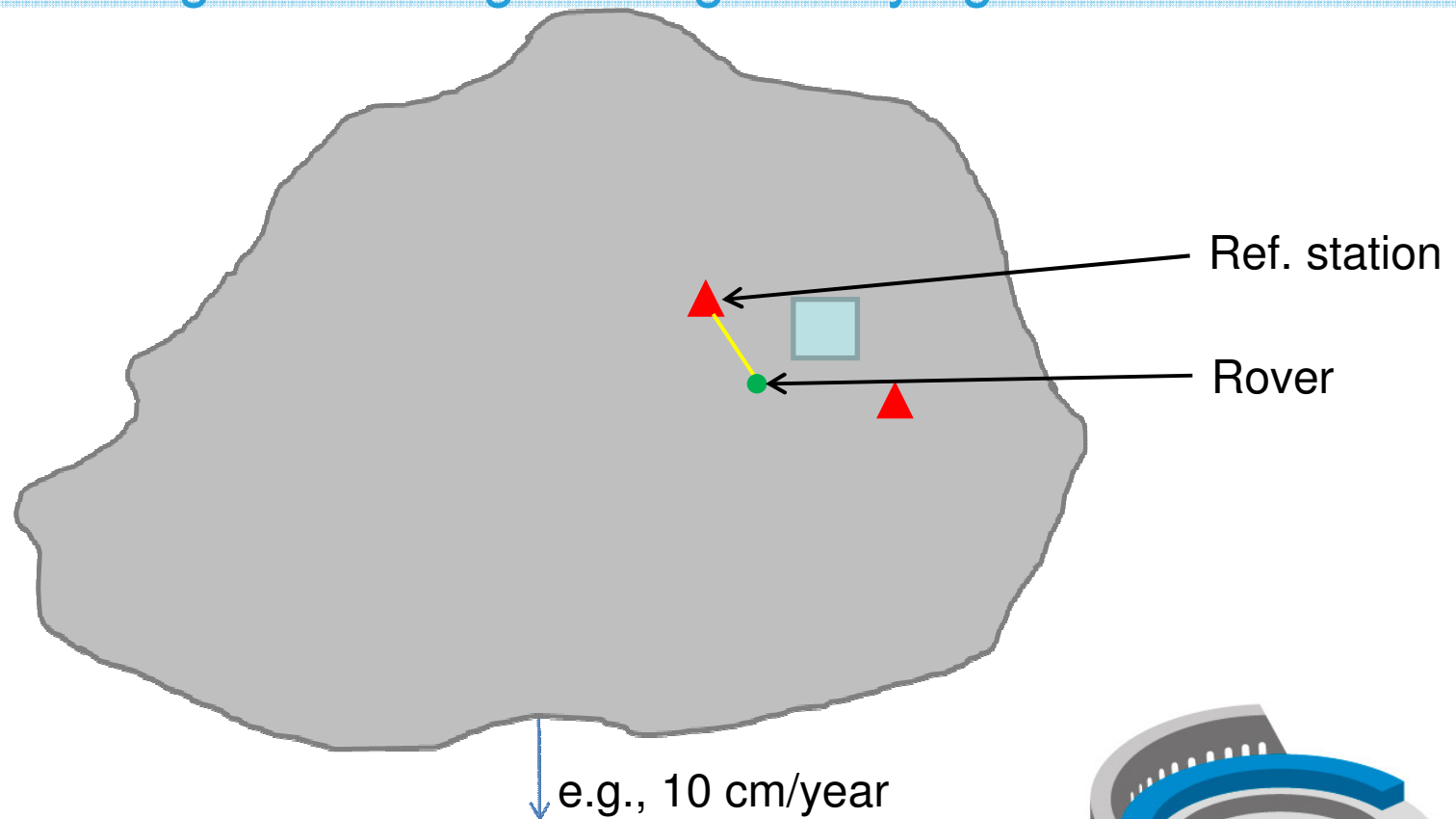
© IAG/FIG Commission 5/ICG

Reference Frame in Practice

Rome, Italy 4–5 May 2012



Relative Positioning - Land/Engineering surveying



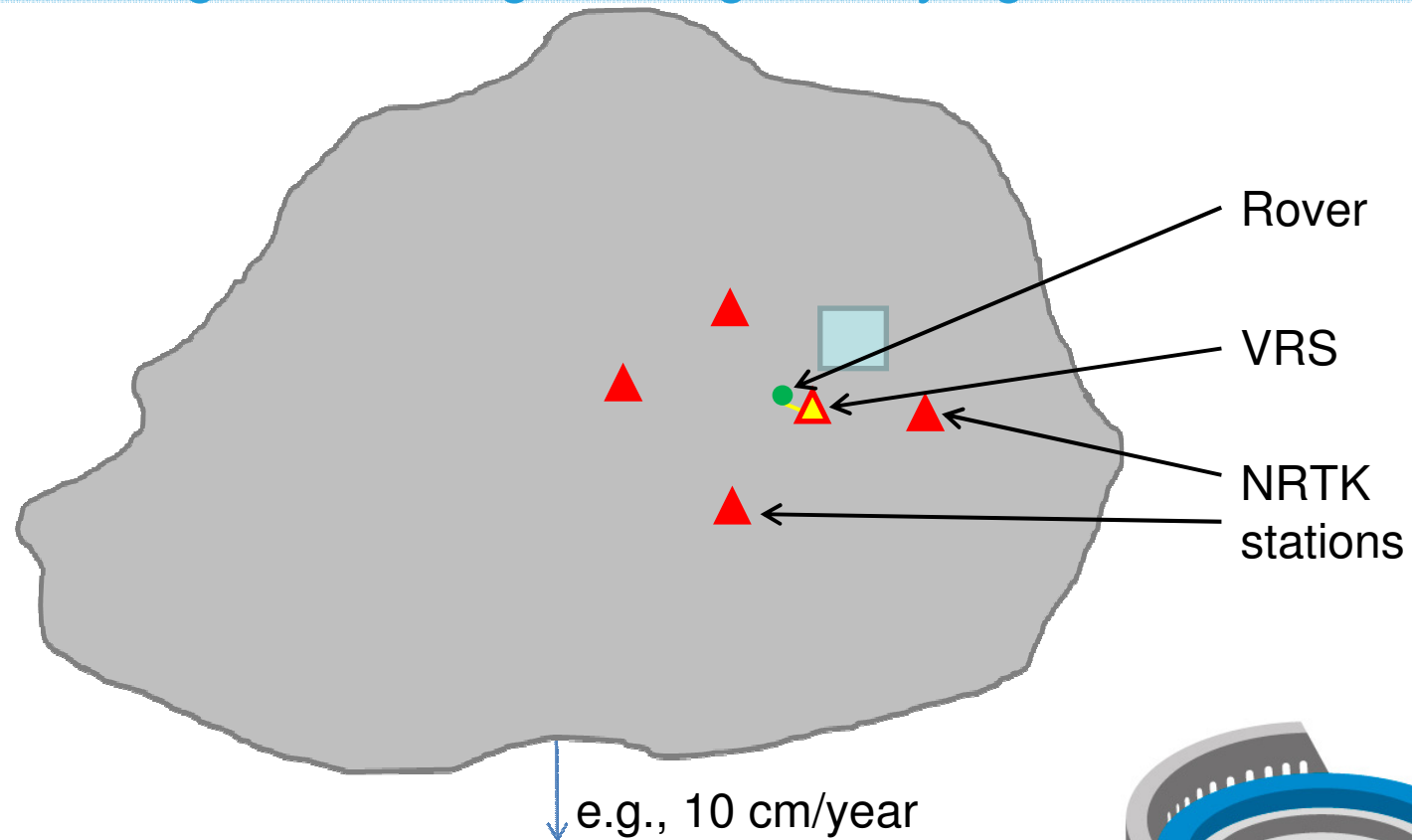
Intraplate earthquake and other local deformation such as subsidence and landslides!!

Reference Frame in Practice

Rome, Italy 4–5 May 2012



Relative Positioning - Land/Engineering surveying



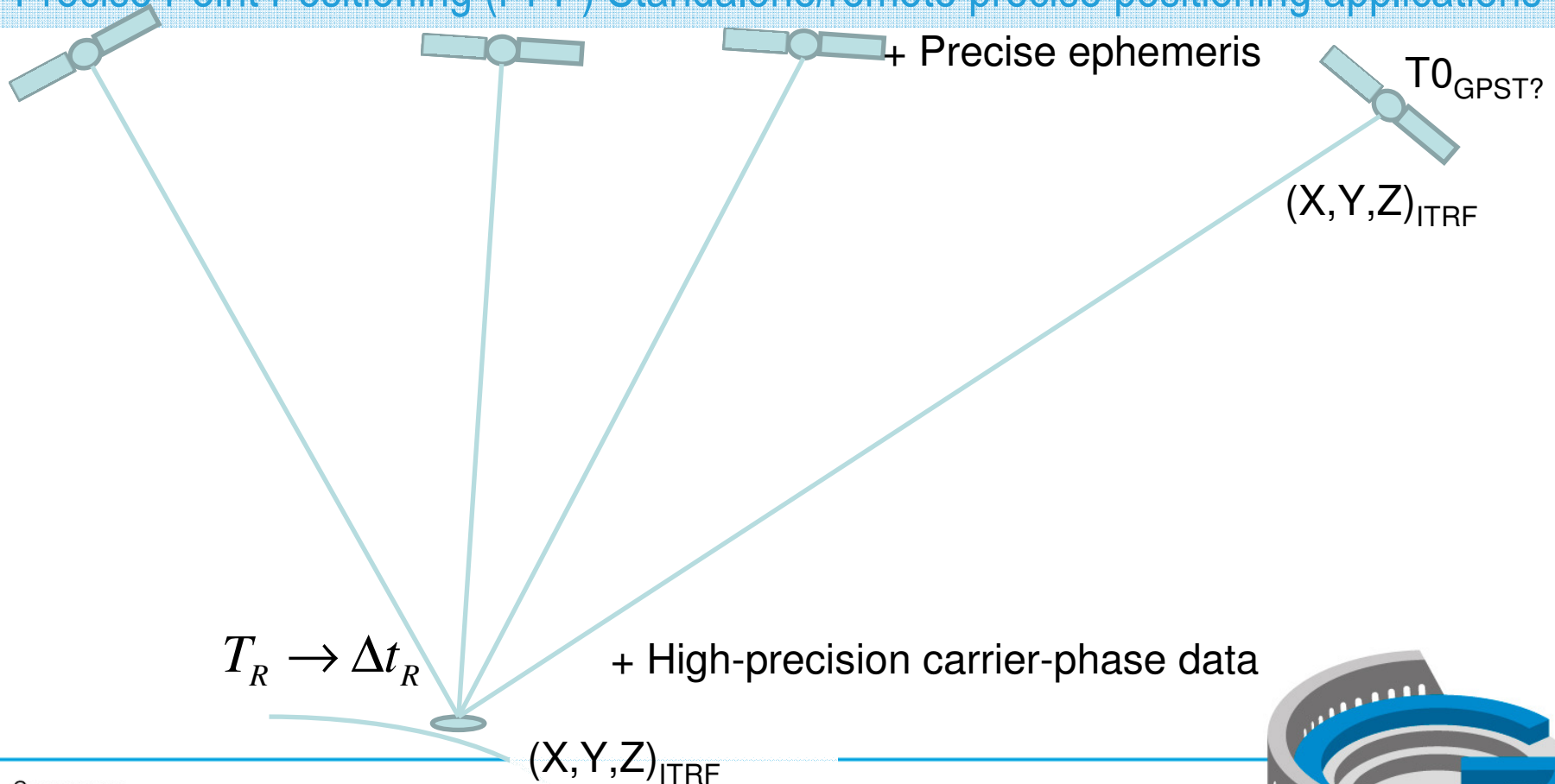
Intraplate earthquake and other local deformation such as subsidence and landslides!!

Reference Frame in Practice

Rome, Italy 4–5 May 2012



Precise Point Positioning (PPP) Standalone/remote precise positioning applications



Sponsors:




esri



Trimble



CIPAG



Reference Frame in Practice

Rome, Italy 4–5 May 2012



Precise Point Positioning (PPP) Standalone/remote precise positioning applications

$$P_i^k = \rho_i^k + (\delta t_i - \delta t^k)c + I_i^k + T_i^k + \varepsilon_{i,P}^k$$



Iono-free

$$f_P = \rho_i^k + c\delta t_i + MF \square ZTD + \varepsilon_{i,P}^k - P_i^k = 0$$

$$\Phi_i^k = \rho_i^k + (\delta t_i - \delta t^k)c - I_i^k + T_i^k + \lambda N_i^k + \varepsilon_{i,\Phi}^k$$



Iono-free

$$f_\Phi = \rho_i^k + c\delta t_i + MF \square ZTD + \lambda N_i^k + \varepsilon_{i,\Phi}^k - \Phi_i^k = 0$$

Sponsors:




esri



Trimble



CIPAG



Reference Frame in Practice

Rome, Italy 4–5 May 2012




Pre

g applications

| | | | | | | | | | | | | | |
|----------|----|--------------------------------------|---------------------------------------|---------------------------------------|----------|----------|-------------|----------------|----------|----------------|----------------|----------|----------------|
| Phase | Ax | $\frac{(X^{G1} - X_R)}{\rho_R^{G1}}$ | $-\frac{(Y^{G1} - Y_R)}{\rho_R^{G1}}$ | $-\frac{(Z^{G1} - Z_R)}{\rho_R^{G1}}$ | c | 0 | MF_R^{G1} | λ_{L1} | 0 | 0 | 0 | \dots | 0 |
| | | \vdots | \vdots | \vdots | \vdots | \vdots | \vdots | 0 | \ddots | 0 | \vdots | \ddots | \vdots |
| | | $\frac{(X^{Gn} - X_R)}{\rho_R^{Gn}}$ | $-\frac{(Y^{Gn} - Y_R)}{\rho_R^{Gn}}$ | $-\frac{(Z^{Gn} - Z_R)}{\rho_R^{Gn}}$ | c | 0 | MF_R^{Gn} | 0 | 0 | λ_{L1} | 0 | \dots | 0 |
| | | \vdots | \vdots | \vdots | \vdots | \vdots | \vdots | \vdots | \ddots | \vdots | 0 | \ddots | 0 |
| PR | Ax | $\frac{(X^{E1} - X_R)}{\rho_R^{E1}}$ | $-\frac{(Y^{E1} - Y_R)}{\rho_R^{E1}}$ | $-\frac{(Z^{E1} - Z_R)}{\rho_R^{E1}}$ | 0 | c | MF_R^{E1} | 0 | \dots | 0 | λ_{L1} | 0 | 0 |
| | | \vdots | \vdots | \vdots | \vdots | \vdots | \vdots | \vdots | \ddots | \vdots | 0 | \ddots | 0 |
| | | $\frac{(X^{En} - X_R)}{\rho_R^{En}}$ | $-\frac{(Y^{En} - Y_R)}{\rho_R^{En}}$ | $-\frac{(Z^{En} - Z_R)}{\rho_R^{En}}$ | 0 | c | MF_R^{En} | 0 | \dots | 0 | 0 | 0 | λ_{L1} |
| | | \vdots | \vdots | \vdots | \vdots | \vdots | \vdots | \vdots | \ddots | \vdots | 0 | \ddots | 0 |
| Sponsors | Ax | $\frac{(X^{G1} - X_R)}{\rho_R^{G1}}$ | $-\frac{(Y^{G1} - Y_R)}{\rho_R^{G1}}$ | $-\frac{(Z^{G1} - Z_R)}{\rho_R^{G1}}$ | c | 0 | MF_R^{G1} | 0 | \dots | 0 | 0 | \dots | 0 |
| | | \vdots | \vdots | \vdots | \vdots | \vdots | \vdots | \vdots | \ddots | \vdots | \ddots | \vdots | |
| | | $\frac{(X^{Gn} - X_R)}{\rho_R^{Gn}}$ | $-\frac{(Y^{Gn} - Y_R)}{\rho_R^{Gn}}$ | $-\frac{(Z^{Gn} - Z_R)}{\rho_R^{Gn}}$ | c | 0 | MF_R^{Gn} | 0 | \dots | 0 | 0 | \dots | 0 |
| | | \vdots | \vdots | \vdots | \vdots | \vdots | \vdots | \vdots | \ddots | \vdots | \ddots | \vdots | |
| Sponsors | Ax | $\frac{(X^{E1} - X_R)}{\rho_R^{E1}}$ | $-\frac{(Y^{E1} - Y_R)}{\rho_R^{E1}}$ | $-\frac{(Z^{E1} - Z_R)}{\rho_R^{E1}}$ | 0 | c | MF_R^{E1} | 0 | \dots | 0 | 0 | \dots | 0 |
| | | \vdots | \vdots | \vdots | \vdots | \vdots | \vdots | \vdots | \ddots | \vdots | \ddots | \vdots | |
| | | $\frac{(X^{En} - X_R)}{\rho_R^{En}}$ | $-\frac{(Y^{En} - Y_R)}{\rho_R^{En}}$ | $-\frac{(Z^{En} - Z_R)}{\rho_R^{En}}$ | 0 | c | MF_R^{En} | 0 | \dots | 0 | 0 | \dots | 0 |
| | | \vdots | \vdots | \vdots | \vdots | \vdots | \vdots | \vdots | \ddots | \vdots | \ddots | \vdots | |

$$\begin{bmatrix} \Delta X \\ \Delta Y \\ \Delta Z \\ \Delta t_{R,G} \\ \Delta t_{R,E} \\ ZTD \\ N_R^{G1} \\ \vdots \\ N_R^{Gn} \\ N_R^{E1} \\ \vdots \\ N_R^{En} \end{bmatrix} = l$$



Reference Frame in Practice


Rome, Italy 4–5 May 2012



Precise Point Positioning (PPP) Standalone/remote precise positioning applications

- Site displacement effects
 - Solid Earth tides
 - Ocean loading
 - Sub-daily Earth Rotation Parameters (i.e. Pole position X_p , Y_p and UT1-UTC)
- Satellite attitude effects
 - Satellite antenna offset
 - Phase wind-up correction
- IFB/ICB

Sponsors:



Reference Frame in Practice

Rome, Italy 4–5 May 2012



Summary and Discussion

- Transform all GNSS reference frames to a reference frame
- Align all GNSS reference time to a reference time
- Multiple GNSS Benefits and Residuals
 - SPP
 - Reference frames
 - Reference time
 - Relative positioning
 - Reference frames
 - Reference time
 - PPP
 - Reference frames
 - Reference time


Sponsors:



esri



Trimble



IAG/FIG Commission 5/ICG Technical Seminar

Reference Frame in Practice

Rome, Italy 4–5 May 2012



END

Thank you for your attention

Sponsors:




esri



Trimble



CIPAG



Reference Frame in Practice

Rome, Italy 4–5 May 2012



Local Datum

- Difference to Local Datum
 - depends on the time of synchronization with ITRF or other GNSS reference frames
- Tectonic movement of the corresponding plate
- Preferably there is a set of transformation parameters between the national datum and the selected GNSS reference frame

Sponsors:



esri



Trimble

