



MIIGAIK

1779-2013



JSC RUSSIN SPACE SYSTEMS



GLONASS Learning Centre

General Director RSS – Prof. Gennadiy Raikunov

President of the MIIGAIK - Prof. Victor Savinych,

Rector of the MIIGAIK- Prof. Prof. Andrey Maiorov ,

Deputy of the Rector of the MIIGAIK – Prof. Victor Nepoklonov,

Prof., CEO of Association GLONASS/GNSS Forum, Andrey Kupriyanov

The eighth Meeting of the International Committee
on Global Navigation Satellite Systems (ICG-8), 10-14
November 2013, Dubai, UAE

- “The Moscow State University of Geodesy and Cartography education system and the global navigation satellites systems application”

Victor Savinych, Vasily Malinnikov, Andrey Maiorov, Andrey Kupriyanov

United Nations/Moldova/United States of America Workshop on the Applications of Global Navigation Satellite Systems Chisinau, Moldova, 17-21 May 2010

- “The Moscow Geodesy and Cartography State University (MIIGAİK) experience in educating of specialists in applications of GNSS” Victor Savinych, Vasily Malinnikov, Andrey Maiorov, Andrey Kupriyanov

United Nations/United Arab Emirates/United States of America Workshop on the Applications of Global Navigation Satellite Systems Dubai, 16-20 January 2011

- **“GNNS/GLONASS SPECIAL APPLICATIONS AND THE PROGRAMS OF PRACTICAL TRAINING OF SPECIALISTS”** Victor Savinych, Andrey Maiorov ,
- Victor Nepoklonov, Andrey Kupriyanov
- The Seventh Meeting of the International Committee on Global Navigation Satellite Systems (ICG-7), 4 - 9 November 2012, Beijing, China

Working Group C: Information Dissemination and Capacity Building (WGC) held its sixth meeting in Beijing, China, on 7 and 8 November 2012 in conjunction with the Seventh Meeting of the International Committee on Global Navigation Satellite Systems (ICG), 4 – 9 November 2012 under the chairmanship of the United Nations Office for Outer Space Affairs and China.

- **“22. The Working Group noted that the Russian Education Centre lead by the Russian Space System JSC was developing GLONASS/GNSS education infrastructure, including distance learning education courses and programmes.**
- **The work of the Moscow State University on Geodesy and Cartography (MIIGAIK) was highlighted. It was noted that**
- **these courses provided through a distance-learning degree programme could be a good resource for effectively teaching diverse learners of all disciplines at the United Nations- affiliated Regional Centres for Space Science and Technology Education.”**

GLONASS/GNSS Forum –is the
member of the Federal GLONASS
operator”SRINT”



The association includes about 80 enterprises, growth for the year 10%

«GLONASS – Education» project

Federal Enforcement Jurisdiction

RSS

ISS

CNIIMASH



Education Working Group


Moscow State
University of Geodesy
and Cartography

Moscow State Technical
University n.a. N.E.
Bauman

70 org.

**GLONASS/GNSS
Forum**



Moscow
Aviation
Institute



Russian State
Agrarian
University

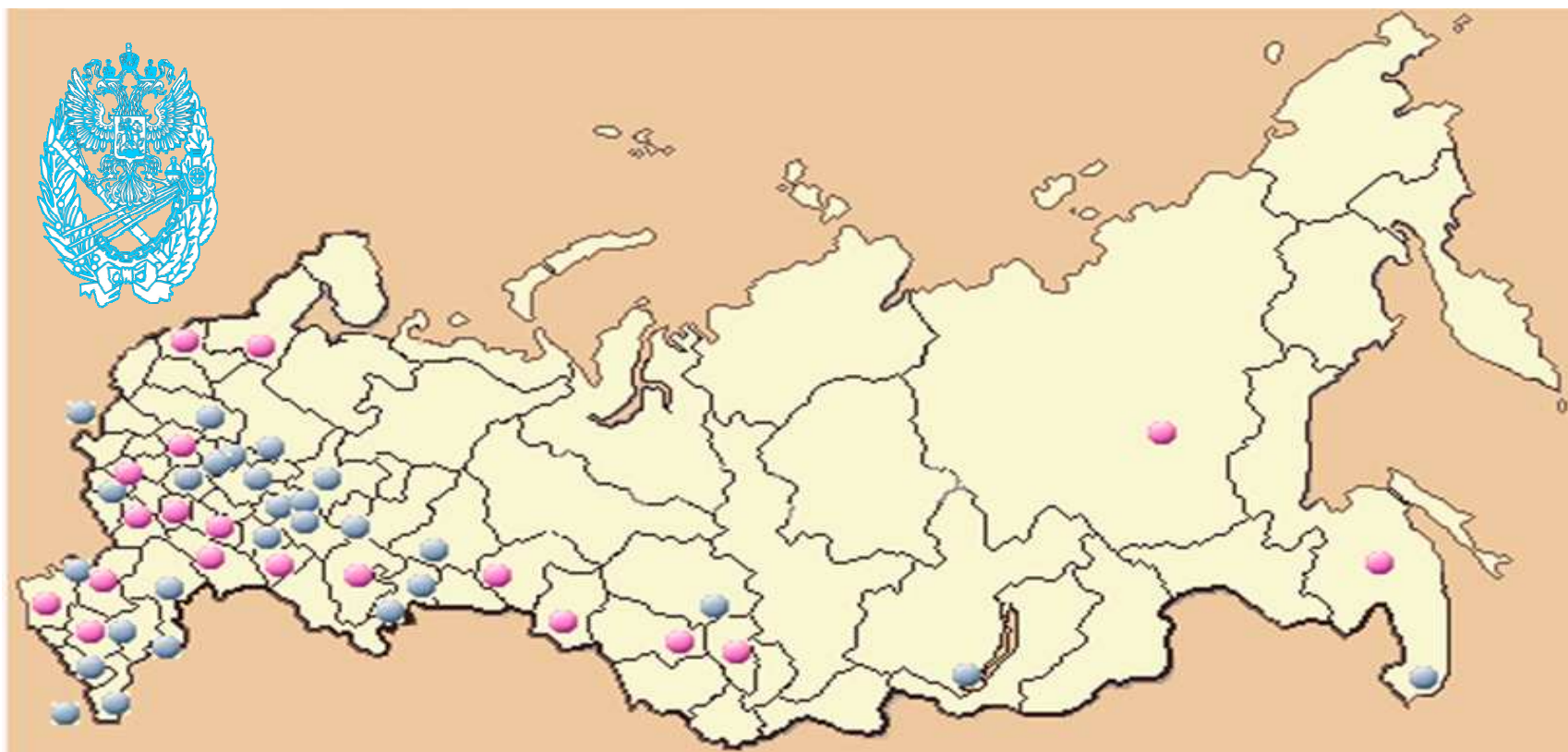


Peoples'
Friendship
University of
Russia



Financial
Technological
Academy

The Educational Tutorial Association under MIIGAIK includes **24 higher education institutions** of Russian Federation



More **than 600 students** graduated at the chairs of geodesy of institutes and universities annually



Cooperation with Russian universities is potential of Russian Learning Center




GLONASS/GNSS Forum is in cooperation with leading position organizations and universities of Russian Federation for the purpose of training and advanced training in GNSS applications.

The Moscow State University of Geodesy and Cartography is the member of GLONASS/GNSS Forum Association and developed several teaching materials for specialists in high precision applications

The purpose of the education program is to
add or to implement in GNSS
general curriculum the applications courses
in accordance with the main strategic
directions of social economic development
and requirements



MIIGAik



Russian Space Agency

Roskosmos



**JSC "Russian Space
Systems"**

MIIGAik takes part in Federal "GLONASS" program for developing of educational system for different applications

The “GLONASS –EDUCATION” could be the integrated part of international program GNSS application training and continuing education of specialists in different branches of economy including UN affiliated educational Centers

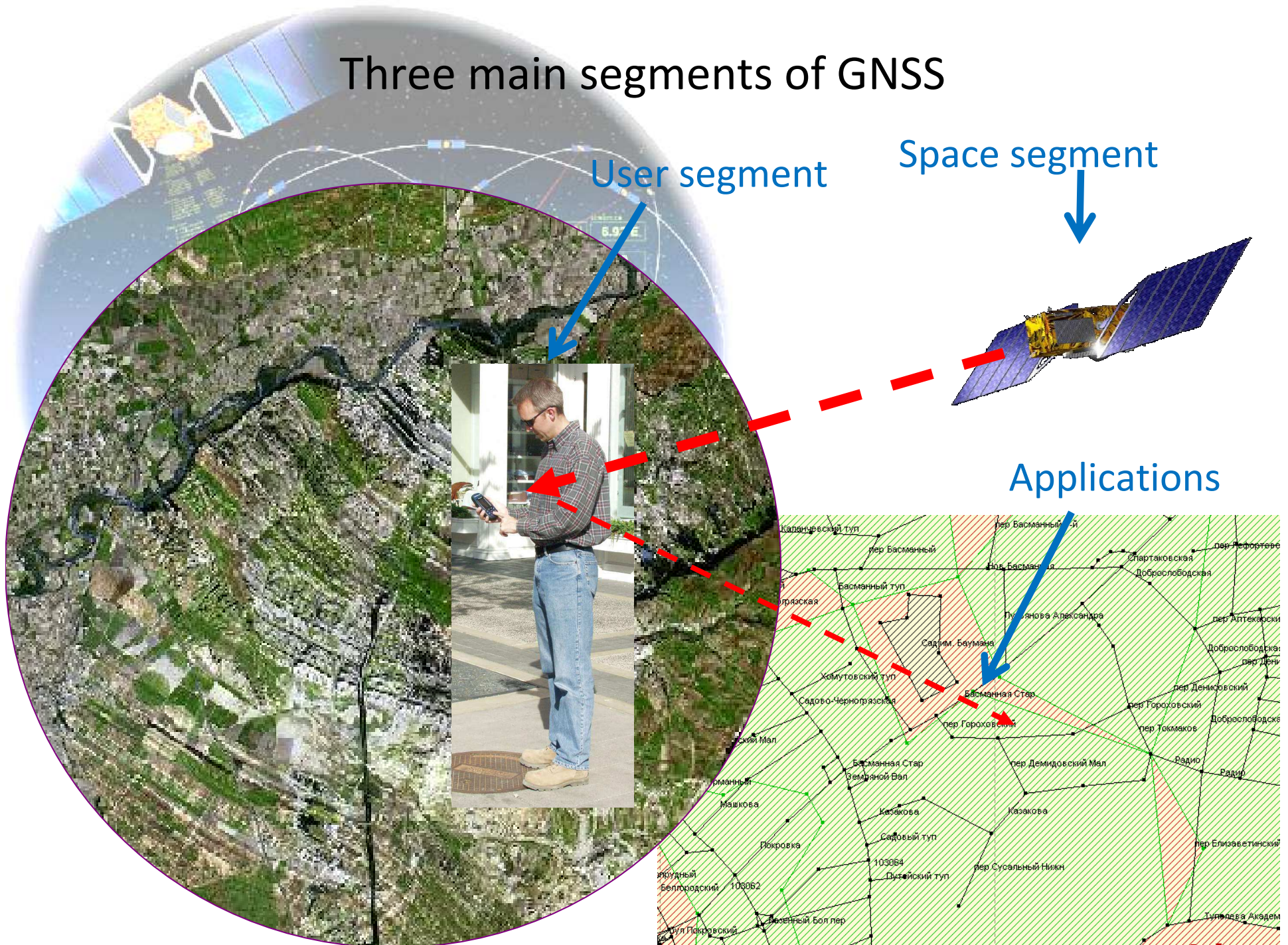
Diffirent countries – providers of GNSS, created education process and retraining programs on base of geographical location, economy characteristics, mining of natural recourses, oil&gas transportation, transport infrastructure, precision agriculture, machine control etc.,etc

Three main segments of GNSS

User segment

Space segment

Applications



Education courses developed by MIIGAIK in accordance with Federal "GLONASS" program under management of Roskosmos and JSC "Russian Space Systems":

There are the following training courses were developed :

- 1. "The fundamentals of satellite navigation"**
- 2 "Application of satellite navigation to cadastral and land planning work"**
- 3 "Application of satellite navigation to state geodetic networks"**
- 4 "The organization and planning of field operations while making cadastral surveys with the use of the GNSS, GLONASS"**

- 5. “ Application of satellite technologies in earthquake regions”**
- 6. “Application of satellite navigation to railroad and VTS”**
- 7. “Application of satellite navigation to monitoring building structures deformations”**
- 8. "The Structure of satellite-based geodetic networks”**
- 9. “GNSS (GLONASS) application for global, regional and local geodynamics”**
- 10. "Metrological aspects GNSS (GLONASS) equipment applications.”**
- 11. “GNSS (GLONASS) technologies for the inventory of real estate lands and objects.”**

- 11. “GNSS (GLONASS) technologies for the inventory of real estate lands and objects.”**
- 12. “GNSS (GLONASS) technologies for monitoring of transport infrastructure objects, the procedure for keeping and making a digital cartographic basis“**
- 13. “GNSS (GLONASS) technologies for making of digital navigation charts"**
- 14. “GNSS -GLONASS application to topographic surveying and monitoring linear constructions (oil- and gas pipelines, power transmission lines)”**
- 15. “GNSS (GLONASS) technologies and equipment in making underground metro lines, underground constructions, tunnels"**

The each training course consist on:

- The subject purpose;
- A curriculum;
- A syllabus;
- The subject glossary;
- The subject illustration material;
- A course of lectures (the theoretical material) of the subject;
- Questions for self-checking and keys to them;
- Tests for checking up the level of the subject mastering by students keys to them;
- A list of practice work to be done while studying the subject by students;
- Methodological instructions to the course paper;
- Methodological instructions for the teacher.

The education structure of Moscow State University of Geodesy and Cartography consist on several levels:

- **Pre-higher education professionally oriented with high-school children, including distance education,**
- **Bachelor's program**
- **Specialization**
- **Master's degree program**
- **Graduate school**
- **Doctoral candidacy**
- **Extended education, Professional development**

GNSS SPECIAL COURSES

- Base course: Global Navigation Satellite Systems
- Space Geodesy
- Space Navigation
- Orbital Methods
- GNSS reference networks applications for monitoring of global, regional and local geodynamic, etc.,etc
- Survey technologies, methods and equipment on base of GNSS signals
- Monitoring of Constructions

POST-GRADUATE EDUCATION, GRADUATE SCHOOL

- **Geodesy (INCLUDES ALL GNSS APPLICATIONS)**
- **Cartography (INCLUDES ALL GNSS APPLICATIONS)**
- **Land management, cadastre and land monitoring (INCLUDES ALL GNSS APPLICATIONS)**
- **Aerospace research of Earth, photogrammetry (INCLUDES ALL GNSS APPLICATIONS)**
- **Geoinformatics (INCLUDES ALL GNSS APPLICATIONS)**
- **Optical and optoelectronic equipment and systems**
- **Geoecology**
- **Economy and management of nation's economy (in sectors including economy, development and management of enterprises, industry branches, complexes)**

GNSS education programs are parts of

- **University Education**
- **Extended education**
- **Professional development**
- **Training courses**
- **Distance learning**
- **Senior management and administration education**



The training course “The GNSS, GLONASS BASE COURSE”



- The purposes of the course are to give general knowledge on the GNSS main segments: the theory of coordinate determination, satellite constellations, signals structure, equipment, market segments of on the GNSS application. Practical application of satellite systems, to acquaint students with approaches and technologies of application of satellite navigation.

The training course «THE FUNDAMENTALS OF GNSS (GLONASS) APPLICATION TO RAILROAD SYSTEM AND VTS»

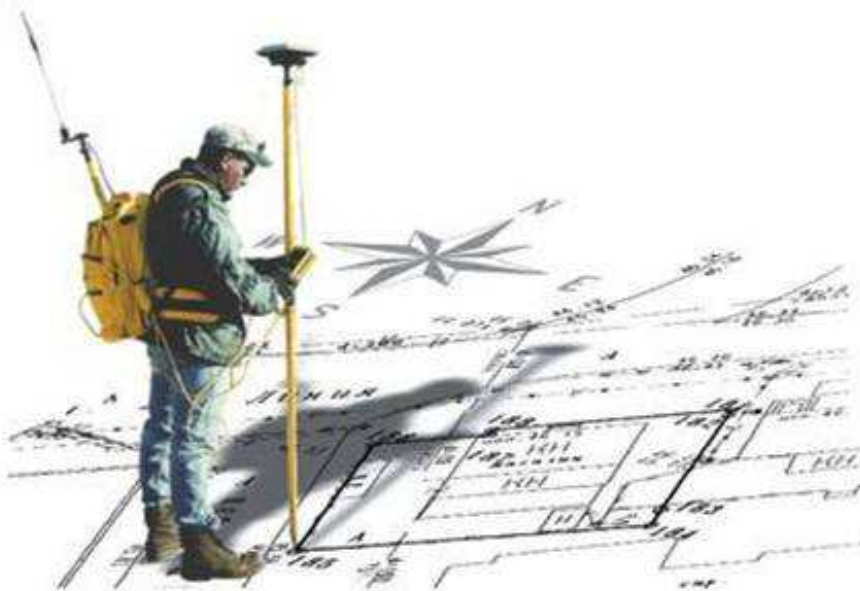


- The Course Purpose is to give general knowledge on the GNSS application to railway and motor transports.
- Practical application knowledge of satellite systems to transport.
- To acquaint students with approaches and technologies of application of satellite navigation to railway and motor transports.

After studying the course the students should get general ideas of the state-of-the-art situation and main directions of application of satellite navigation systems to various kinds of transport.

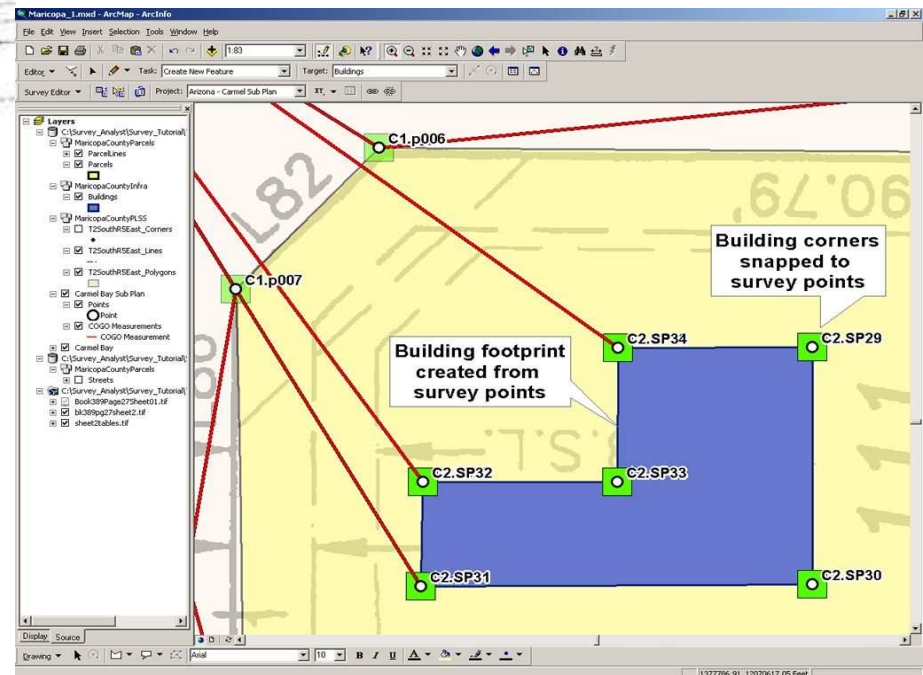


The training course «GNSS (GLONASS) TECHNOLOGIES AND EQUIPMENT FOR CADASTRE AND LAND MANAGEMENT SPECIALISTS»

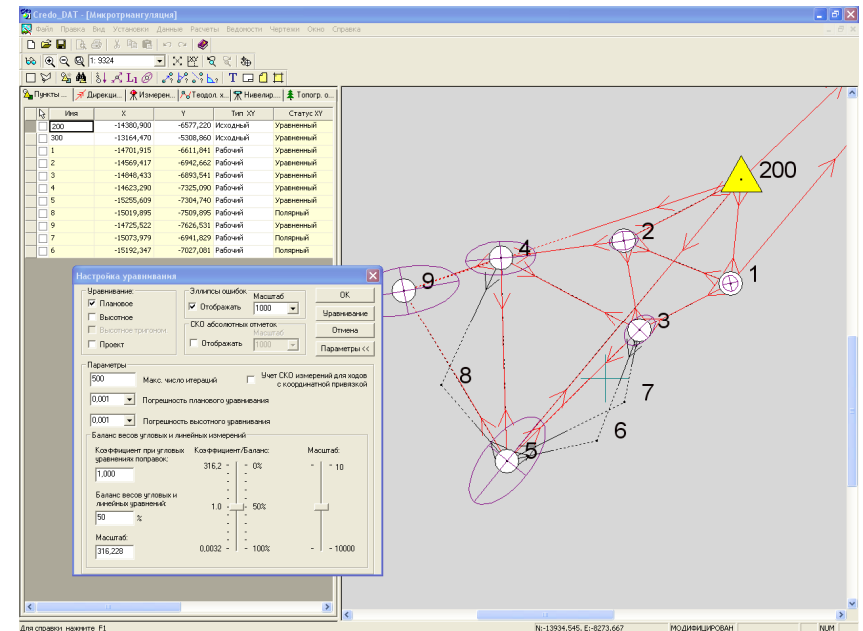
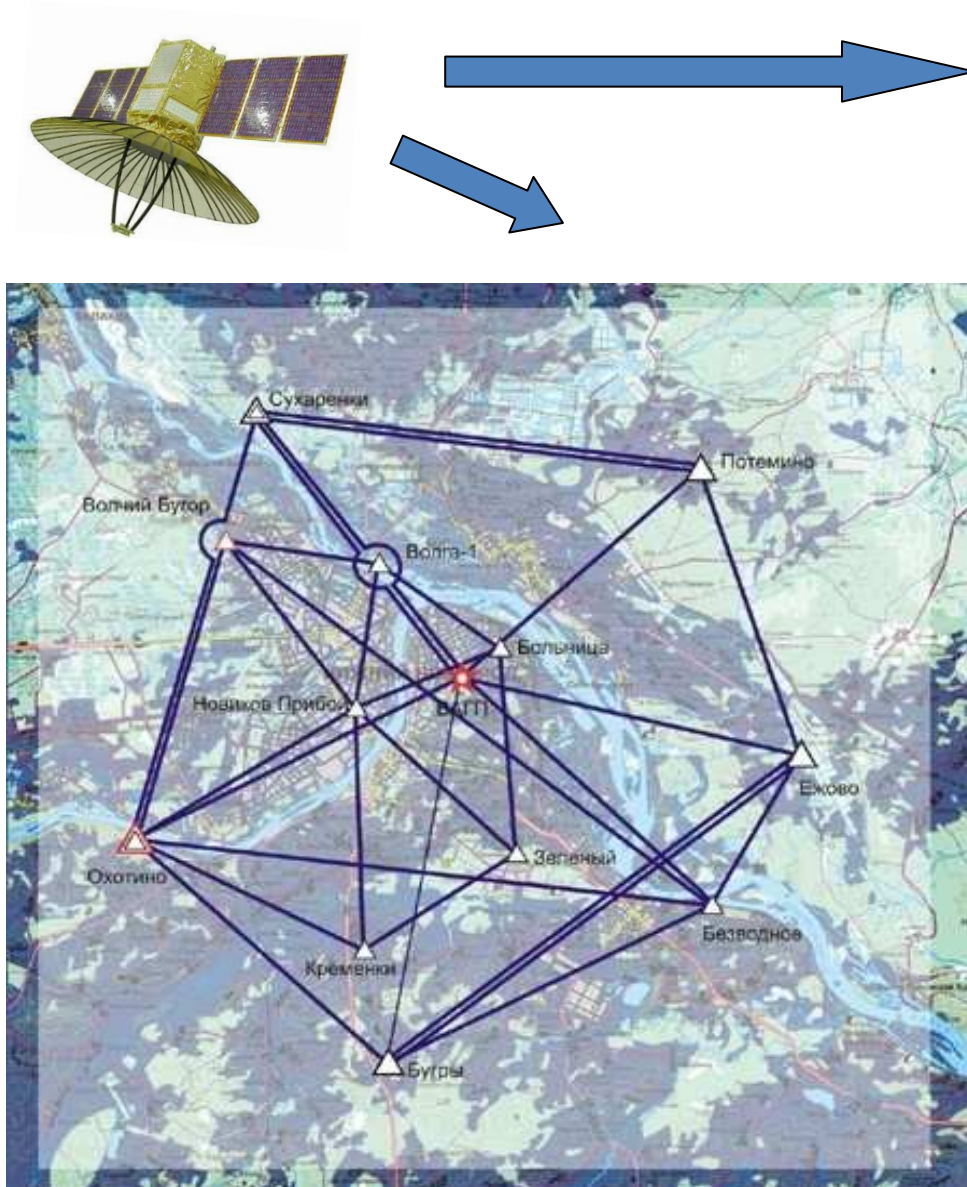


- Training of cadastre and land use specialists with knowledge of technologies of satellite-based geodetic measurements.

- Acquaintance of the students with GNSS technologies of defining coordinates with GPS-Glonass satellite receivers (single and dual frequencies).Processing, analyzing and estimating the accuracy of the results obtained for cadastre and land and real estate management.

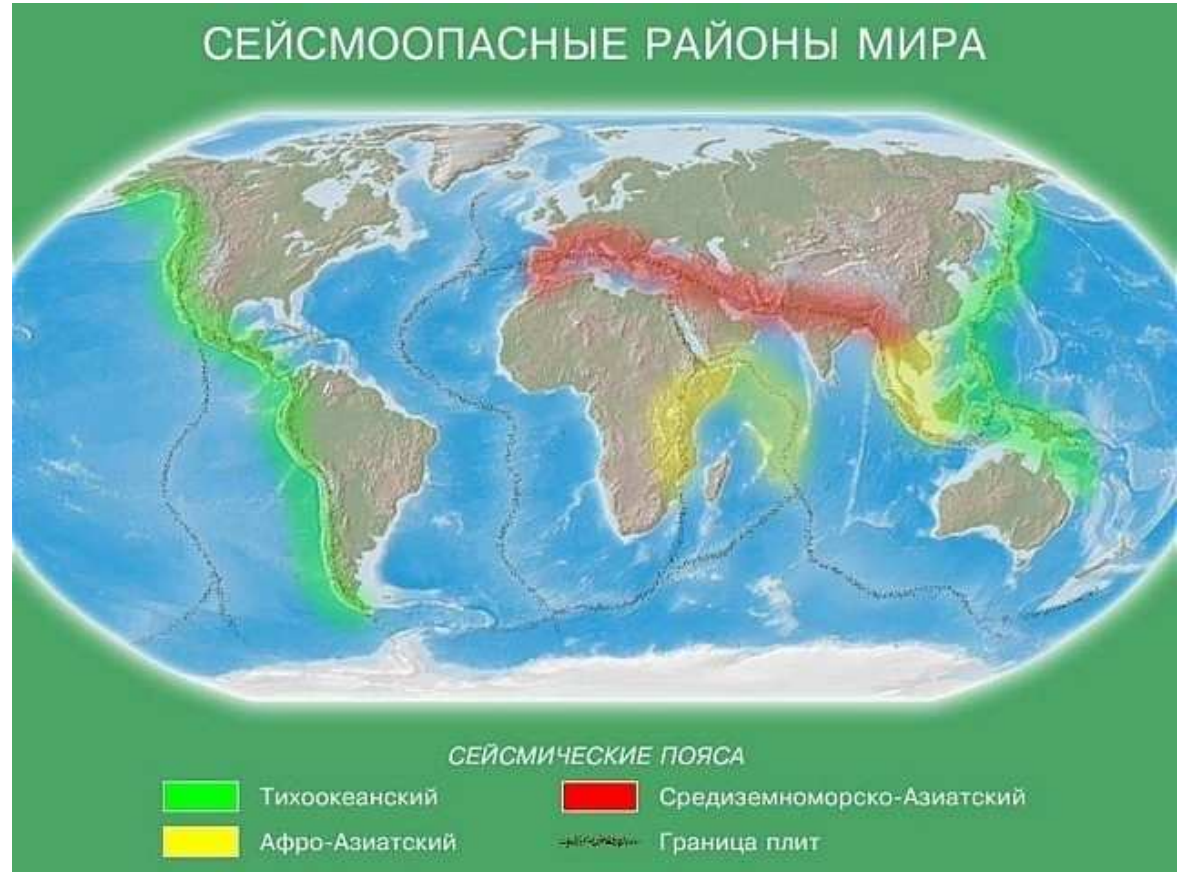


The training course «GNSS (GLONASS) APPLICATION FOR STATE REFERENCE NETWORKS»



- Students will have practical knowledge in technical design, optimization of network structure, equipment and software of GNSS used in state reference networks.

The training course «THE GNSS (GLONASS) APPLICATION IN EARTHQUAKE REGIONS»

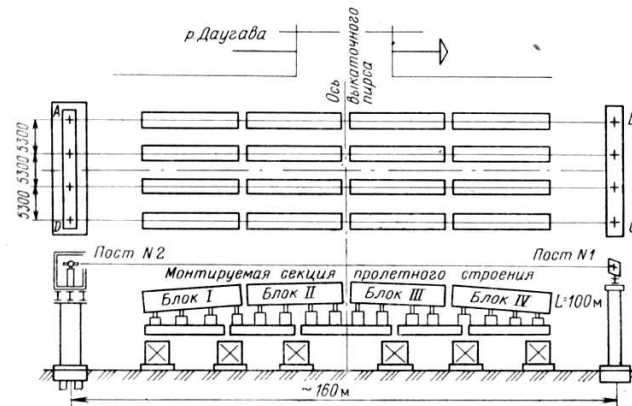


After the Course the students will have basic skills in modern methods for observing the motions and strains of the Earth's surface in seismoactive regions with the use of global navigation satellite systems.

The training course «GNSS APPLICATIONS FOR CONSTRUCTIONS DEFORMATION »



HIGH-RISE
BUILDINGS



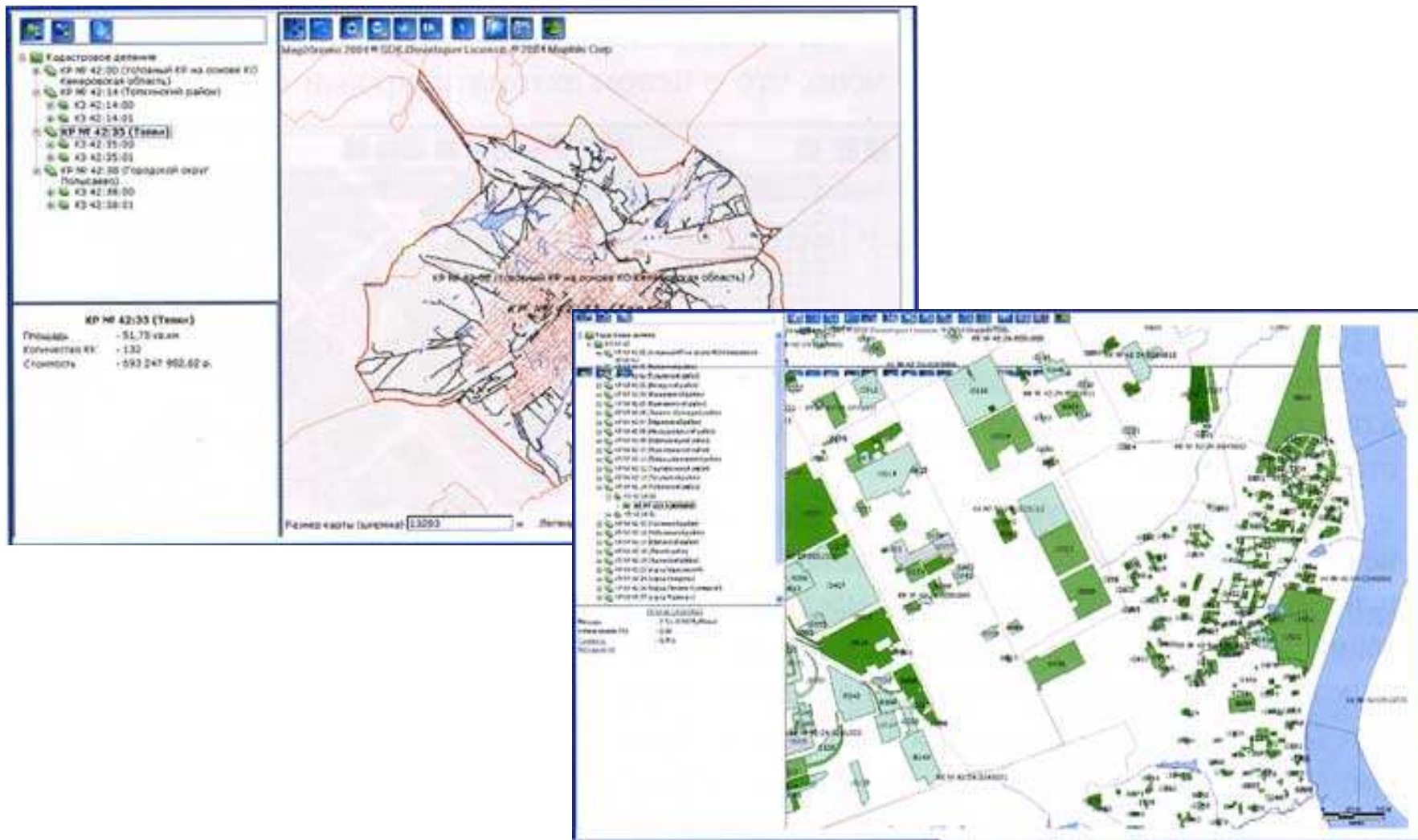
BRIDGES



DAMS

As result, student will have knowledge in equipment operation, software, technologies of monitoring of different types of engineering constructions with GNSS technologies.

The training course « FIED SURVEY MANAGEMENT AND PLANNING OF CADASTRE WITH GNSS (GLONASS)»



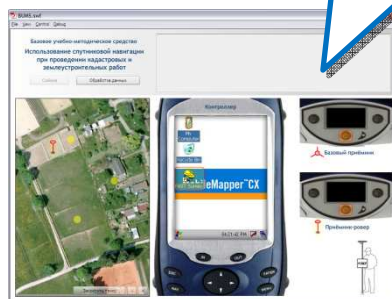
The System of the context help and analysis of the student's activities

Увеличено минимально необходимое время измерений на точке tr1, в связи с отсутствием синхронных измерений на базовом приёмнике.

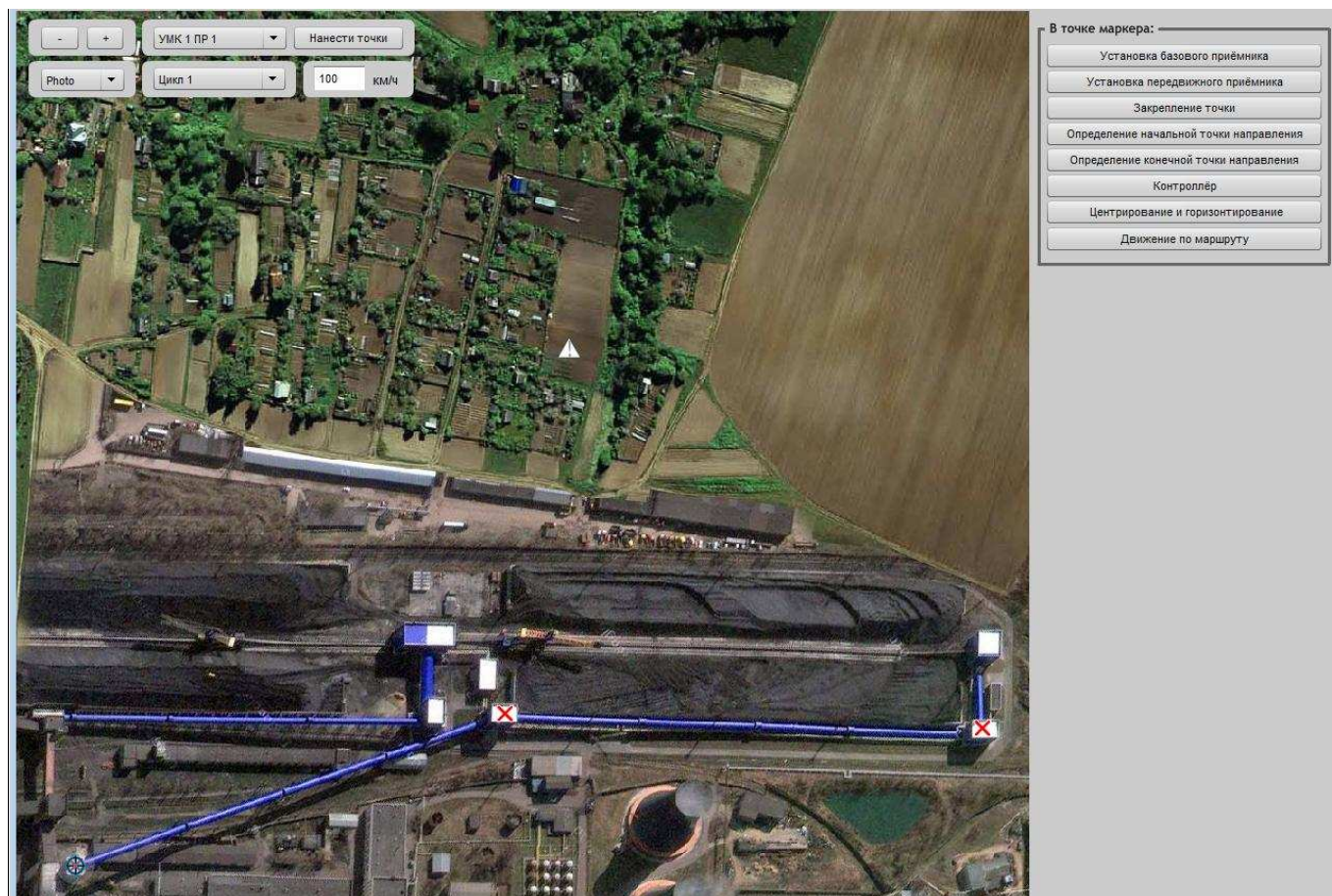
Загружены исходные данные. Нажав на точку на карте, вы сможете задать её точные координаты.

Для того, чтобы позже успешно обработать данные, запустите сбор данных на текущей точке стояния, нажав "Tag new site"

На вкладке "Survey" собраны команды для проведения измерений. Выберите "Log raw GPS" для сбора данных в режимах "Статика" и "Stop&Go" или команду "Store points" для RTK измерений.



The example of the part of Oil&Gas Pipeline Monitoring training course of field application GLONASS-GPS equipment





*Regional Centres on Space Science
and Technology Education affiliated to the United Nations*



Considering the Resolution of the Third United Nations Conference on the Exploration and Peaceful Uses of Outer Space adopted by the UN General Assembly (A/RES/54/68) and implementation of United Nations Programme on Space Applications, in 2009 on ICG-4 WGC Russia first proposed to take into consideration the role of **Russian International Education Center** (Russian Space Systems, JSC) in international activities on GNSS information dissemination and training of specialists in this field



Learning Programs for specialists in various fields



Cross-university system of distant learning

Bases
of satellite
navigation

Applications of
satellite
navigation

Bases
of remote sensing

Intergrated use
of GNSS
and RS data

COSPAS-SARSAT

More than 1000 h. of theoretical and practical training



Construction and monitoring



Transportations



Precisious agriculture



Geodesy

**DISTANT
LEARNING
FACILITIES**



Information-Analytical Complex

Automated Complex of Distant Learning

Complex of Scientific, Technical and Methodical Supply

Proposals for International Learning





Use of interactive multimedia facilities



Popularization
Distant learning



Availability from any computer, gadget

Near-realtime monitoring of satellite constellation

Universal multimedia platform

Multimedia is highly perspective in specialists learning



International School on Satellite Navigation



Additional learning in basics of satellite technologies, its perspectives and applications

Students: specialists of organizations that use GNSS



2011: Course “Satellite navigation technologies and its applications”

2012: Course “Practical use of integrated GNSS and Remote Sensing data”, students from Russia, Kazakhstan



2013: Course “Practical use of GLONASS in national economy»

47 students from Russia, Moldova

... and many others will:
accelerate GNSS information drive
make contribution to International GNSS society push
forward development new education courses for training
specialists in deformation monitoring, homeland security,
precision agriculture, transportation, ITS, survey,
construction,... mass introduction of GNSS/GLONASS-GPS-
BEIDOW-GALILEO navigation technologies for social and
economic benefit



Summary: proposals



The database on GLONASS system and its applications may be developed and provided through the ICG information portal by Russian International Educational Center

The working plan of Russian International Education Center and its cooperation with the regional centres for space science and technology education affiliated to the United Nations may be designed respecting to the recommendations of the ICG (WGC)

Спасибо за внимание!

THANK YOU!



MIIGAIAK

innovation@spasecorp.ru

www.miigaik.ru
gnss@miigaik.ru
rector@miigaik.ru

Rector's Office:

Phone: +7 499 261
3152

Fax: +7 499 267 4681

105064, Moscow
Gorokhovskiy per, dom. 4
+7 (495) 580-32-83
www.aggf.ru
info@aggf.ru

Ассоциация «ГЛОНАСС/ГНСС-